FULLER EXTENSION DRAIN
MONTCALM COUNTY, MICHIGAN

MONTCALM COUNTY DRAIN COMMISSIONER - SANDY RAINES

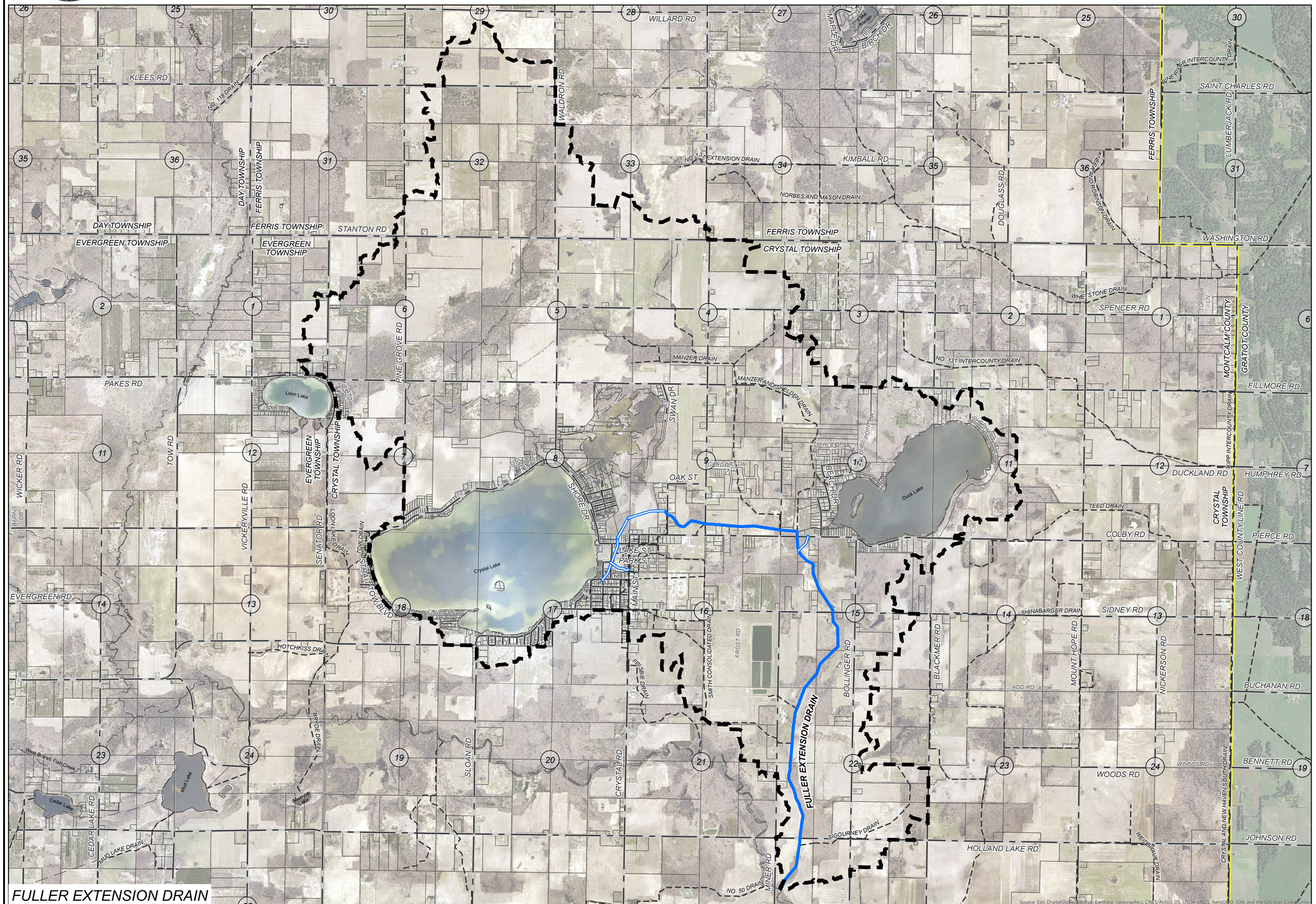

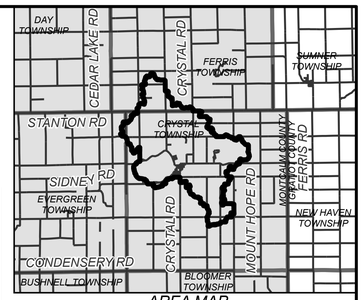

AREA MAP

NOT TO SCALE

N

0 500 1,000 2,000 FEET

LEGEND

- DRAINAGE DISTRICT BOUNDARY
- APPROXIMATE OPEN DRAIN LOCATION
- APPROXIMATE TILE DRAIN LOCATION
- OTHER DRAINS
- OTHER WATERCOURSES
- STATE ROADS
- COUNTY ROADS
- LOCAL ROADS
- RAILROAD
- MUNICIPALITY BOUNDARY
- COUNTY BOUNDARY

DRAINAGE DISTRICT BREAKDOWN

PROPERTY OWNERS ASSESSABLE ACREAGE	
CRYSTAL TOWNSHIP	7,002.55 AC.
EVERGREEN TOWNSHIP	43.92 AC.
FERRIS TOWNSHIP	875.77 AC.
TOTAL ACREAGE IN DISTRICT	7,922.24 AC.
LENGTH OF DRAIN	
FULLER EXTENSION DRAIN	23,843 FT.

BY	MARK	REVISIONS	DATE
PLF		DAY OF REVIEW OF APPORTIONMENTS	08/29/2018

THE WORK REPRESENTED BY THIS DRAWING WAS DESIGNED BY THE ENGINEER FOR THIS SPECIFIC APPLICATION AND SPECIFIC LOCATION DESCRIBED HEREON IN ACCORDANCE WITH THE CONDITIONS PREVALENT AT THE TIME THE DESIGN WAS DONE. THE ENGINEER DOES NOT GUARANTEE AND WILL NOT BE LIABLE FOR ANY OTHER LOCATION, CONDITION, DESIGN OR PURPOSE.

FULLER EXTENSION DRAIN
MONTCALM COUNTY, MICHIGAN

DRAINAGE DISTRICT MAP

75 YEARS Spicer group

ST. JOHN'S OFFICE
1400 Zeeb Drive
St. Johns, MI 48879
Tel. 989-224-2355
www.SpicerGroup.com

DE. BY: MKT CH. BY: MKT
DR. BY: MKT APP. BY: PLF
PROJECT NO. 123600SG2016

STDS.
DATE SEPTEMBER 2019
SCALE 1"=1,550'
SHEET 1 OF 1
FILE NO. -
DR 1

PATH: C:\USERS\MITCH THELEN\ONEDRIVE - SPICER GROUP, INC\DOCUMENTS\COUNTY_GIS\MONTCALM_COUNTY\MONTCALM\DRAINS.APRX, PRINTED ON: 9/18/2019, BY: MITCH THELEN

FULLER EXTENSION DRAIN
MONTCALM COUNTY, MICHIGAN

MONTCALM COUNTY DRAIN COMMISSIONER - SANDY RAINES

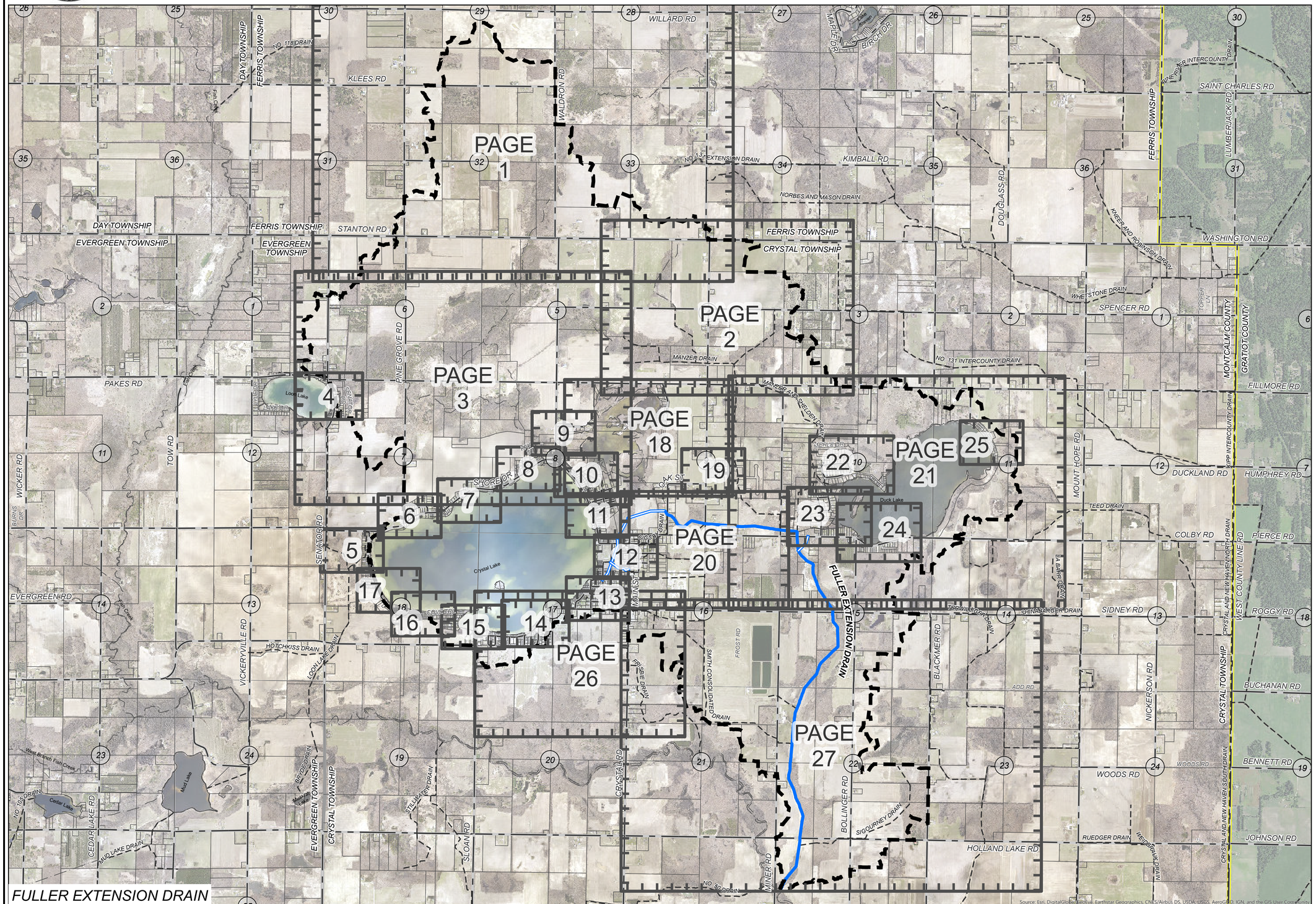

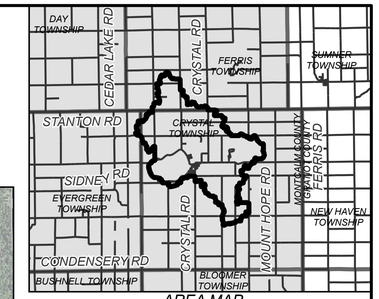

AREA MAP

NOT TO SCALE

N

0 500 1,000 2,000 FEET

LEGEND

- DRAINAGE DISTRICT BOUNDARY
- APPROXIMATE OPEN DRAIN LOCATION
- APPROXIMATE TILE DRAIN LOCATION
- OTHER DRAINS
- OTHER WATERCOURSES
- STATE ROADS
- COUNTY ROADS
- LOCAL ROADS
- RAILROAD
- MUNICIPALITY BOUNDARY
- COUNTY BOUNDARY

DRAINAGE DISTRICT BREAKDOWN

PROPERTY OWNERS ASSESSABLE ACREAGE	
CRYSTAL TOWNSHIP	7,002.55 AC.
EVERGREEN TOWNSHIP	43.92 AC.
FERRIS TOWNSHIP	875.77 AC.
TOTAL ACREAGE IN DISTRICT	7,922.24 AC.
LENGTH OF DRAIN	
FULLER EXTENSION DRAIN	23,843 FT.

BY	MARK	REVISIONS	DATE
PLF		DAY OF REVIEW OF APPORTIONMENTS	08/29/2018

THE WORK REPRESENTED BY THIS DRAWING WAS DESIGNED BY THE ENGINEER FOR THIS SPECIFIC APPLICATION AND SPECIFIC LOCATION DESCRIBED HEREON IN ACCORDANCE WITH THE CONDITIONS PREVALENT AT THE TIME THE DESIGN WAS DONE. THE ENGINEER DOES NOT GUARANTEE AND WILL NOT BE LIABLE FOR ANY OTHER LOCATION, CONDITION, DESIGN OR PURPOSE.

FULLER EXTENSION DRAIN
MONTCALM COUNTY, MICHIGAN

DRAINAGE DISTRICT MAP

75 YEARS Spicer group
ST. JOHN'S OFFICE
1400 Zeeb Drive
St. Johns, MI 48879
Tel. 989-224-2355
www.SpicerGroup.com

DE. BY: MKT CH. BY: MKT
DR. BY: MKT APP. BY: PLF
PROJECT NO. 123600SG2016

STDS.
SHEET 1 OF 1
DATE SEPTEMBER 2019
SCALE 1"=1,550'
FILE NO. -
DR 1

PATH: C:\USERS\MITCH THELEN\ONEDRIVE - SPICER GROUP, INC\DOCUMENTS\COUNTY_GIS\MONTCALM_COUNTY\MONTCALM\DRAINS\FULLER EXTENSION DRAIN\FULLER EXTENSION DRAIN.PRJ, PRINTED ON: 9/18/2019, BY: MITCH THELEN

FULLER EXTENSION DRAIN
MONTCALM COUNTY, MICHIGAN

MONTCALM COUNTY DRAIN COMMISSIONER - SANDY RAINES

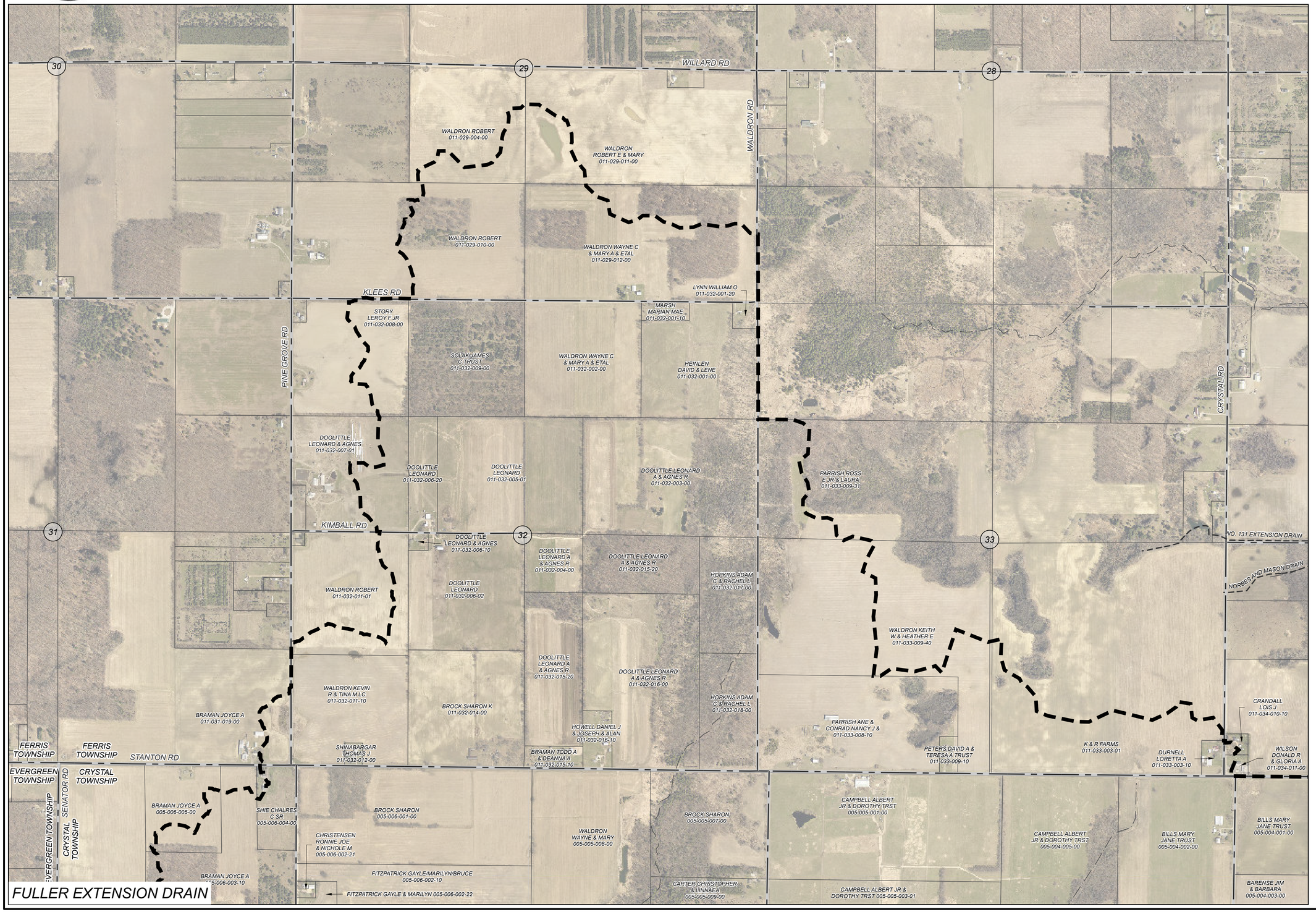

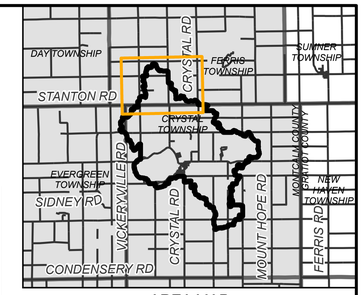

AREA MAP
NOT TO SCALE

N

0 245 490 980 FEET

LEGEND

- DRAINAGE DISTRICT BOUNDARY
- APPROXIMATE OPEN DRAIN LOCATION
- APPROXIMATE TILE DRAIN LOCATION
- OTHER DRAINS
- OTHER WATERCOURSES
- STATE ROADS
- COUNTY ROADS
- LOCAL ROADS
- RAILROAD
- MUNICIPALITY BOUNDARY
- COUNTY BOUNDARY

DRAINAGE DISTRICT BREAKDOWN

PROPERTY OWNERS ASSESSABLE ACREAGE

CRYSTAL TOWNSHIP	7,002.55 AC.
EVERGREEN TOWNSHIP	43.92 AC.
FERRIS TOWNSHIP	875.77 AC.
TOTAL ACREAGE IN DISTRICT	7,922.24 AC.
LENGTH OF DRAIN FULLER EXTENSION DRAIN	23,843 FT.

PLF		DAY OF REVIEW OF APPORTIONMENTS	08/29/2018
BY	MARK	REVISIONS	DATE

THE WORK REPRESENTED BY THIS DRAWING WAS DESIGNED BY THE ENGINEER FOR THIS SPECIFIC APPLICATION AND SPECIFIC LOCATION DESCRIBED HEREON IN ACCORDANCE WITH THE CONDITIONS PREVALENT AT THE TIME THE DESIGN WAS DONE. THE ENGINEER DOES NOT GUARANTEE AND WILL NOT BE LIABLE FOR ANY OTHER LOCATION, CONDITION, DESIGN OR PURPOSE.

FULLER EXTENSION DRAIN
MONTCALM COUNTY, MICHIGAN

DRAINAGE DISTRICT MAP

75 YEARS Spicer group
ST. JOHN'S OFFICE
1400 Zeeb Drive
St. Johns, MI 48879
Tel. 989-224-2355
www.SpicerGroup.com

DE. BY: MKT	CH. BY: MKT	PROJECT NO. 123600SG2016	
DR. BY: MKT	APP. BY: PLF		
STDS.	SHEET 1 OF 27		DR 1
DATE SEPTEMBER 2019	FILE NO. -		
SCALE 1"=500'			

PATH: C:\USERS\ANDREW.BEAGLE\DOCUMENTS\MONTCALM\MAPS\MONTCALMDRAINMAPSSHEETS.APRX, PRINTED ON 9/18/2019, BY ANDREW.BEAGLE

FULLER EXTENSION DRAIN
MONTCALM COUNTY, MICHIGAN

MONTCALM COUNTY DRAIN COMMISSIONER - SANDY RAINES

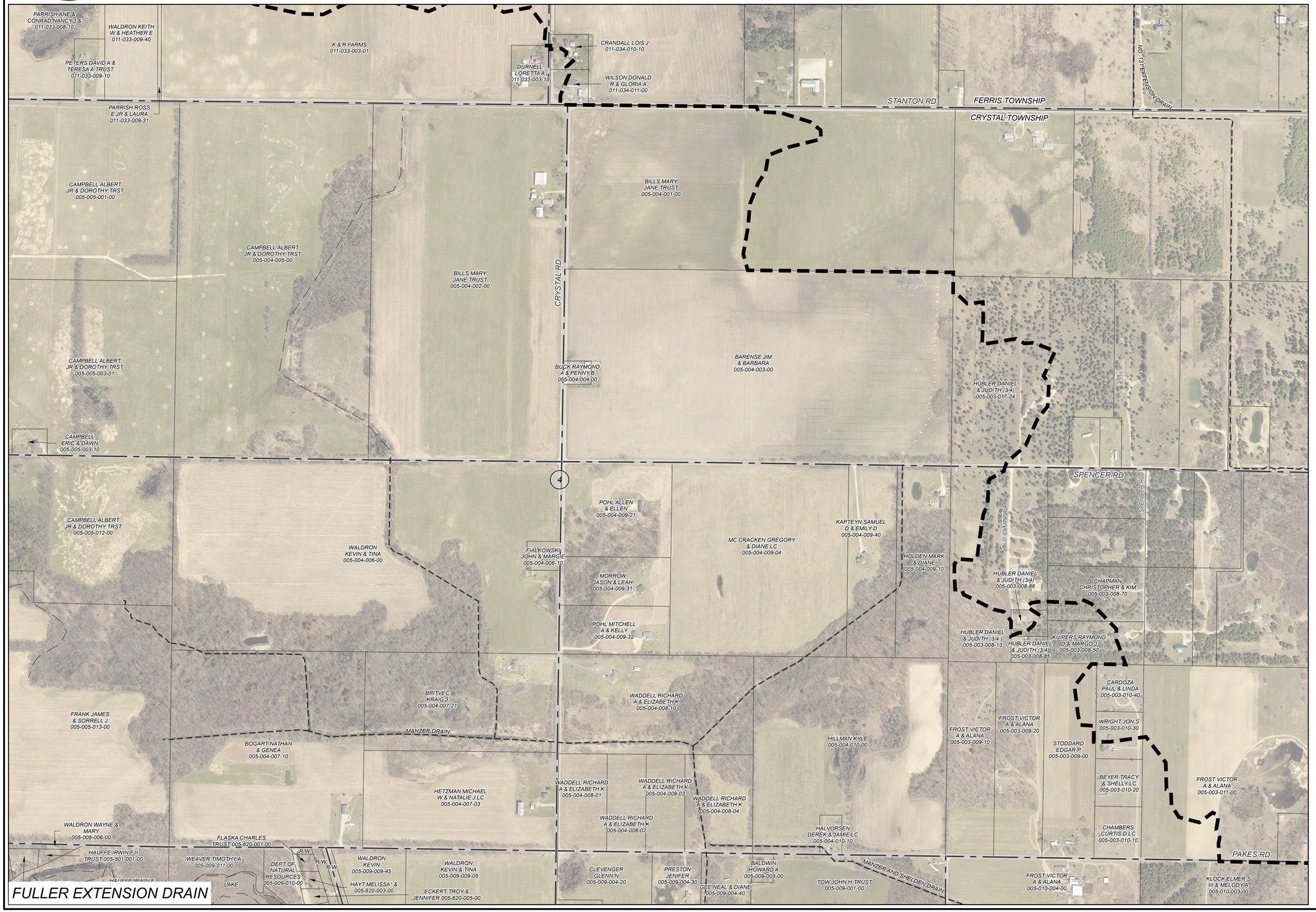

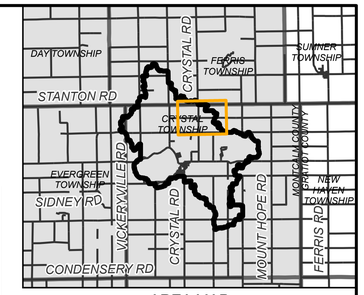

AREA MAP
NOT TO SCALE

N

0 145 290 580 FEET

LEGEND

- DRAINAGE DISTRICT BOUNDARY
- APPROXIMATE OPEN DRAIN LOCATION
- APPROXIMATE TILE DRAIN LOCATION
- OTHER DRAINS
- OTHER WATERCOURSES
- STATE ROADS
- COUNTY ROADS
- LOCAL ROADS
- RAILROAD
- MUNICIPALITY BOUNDARY
- COUNTY BOUNDARY

DRAINAGE DISTRICT BREAKDOWN

PROPERTY OWNERS ASSESSABLE ACREAGE

CRYSTAL TOWNSHIP	7,002.55 AC.
EVERGREEN TOWNSHIP	43.92 AC.
FERRIS TOWNSHIP	875.77 AC.
TOTAL ACREAGE IN DISTRICT	7,922.24 AC.
LENGTH OF DRAIN	
FULLER EXTENSION DRAIN	23,843 FT.

BY	MARK	REVISIONS	DATE
PLF		DAY OF REVIEW OF APPORTIONMENTS	08/29/2018

THE WORK REPRESENTED BY THIS DRAWING WAS DESIGNED BY THE ENGINEER FOR THIS SPECIFIC APPLICATION AND SPECIFIC LOCATION DESCRIBED HEREON IN ACCORDANCE WITH THE CONDITIONS PREVALENT AT THE TIME THE DESIGN WAS DONE. THE ENGINEER DOES NOT GUARANTEE AND WILL NOT BE LIABLE FOR ANY OTHER LOCATION, CONDITION, DESIGN OR PURPOSE.

FULLER EXTENSION DRAIN
MONTCALM COUNTY, MICHIGAN

DRAINAGE DISTRICT MAP

Spicer group 75 YEARS
ST. JOHN'S OFFICE
1400 Zeeb Drive
St. Johns, MI 48879
Tel. 989-224-2355
www.SpicerGroup.com

DE. BY: MKT CH. BY: MKT
DR. BY: MKT APP. BY: PLF
PROJECT NO. 123600SG2016
STDS.
DATE SEPTEMBER 2019 SHEET 2 OF 27
SCALE 1"=300' FILE NO. -
DR 2

PATH: C:\USERS\ANDREW.BEAGLE\DOCUMENTS\MONTCALM\MAPS\MONTCALM\DRAWSHEETS.APRX, PRINTED ON: 9/18/2019, BY: ANDREW.BEAGLE

FULLER EXTENSION DRAIN
MONTCALM COUNTY, MICHIGAN

MONTCALM COUNTY DRAIN COMMISSIONER - SANDY RAINES

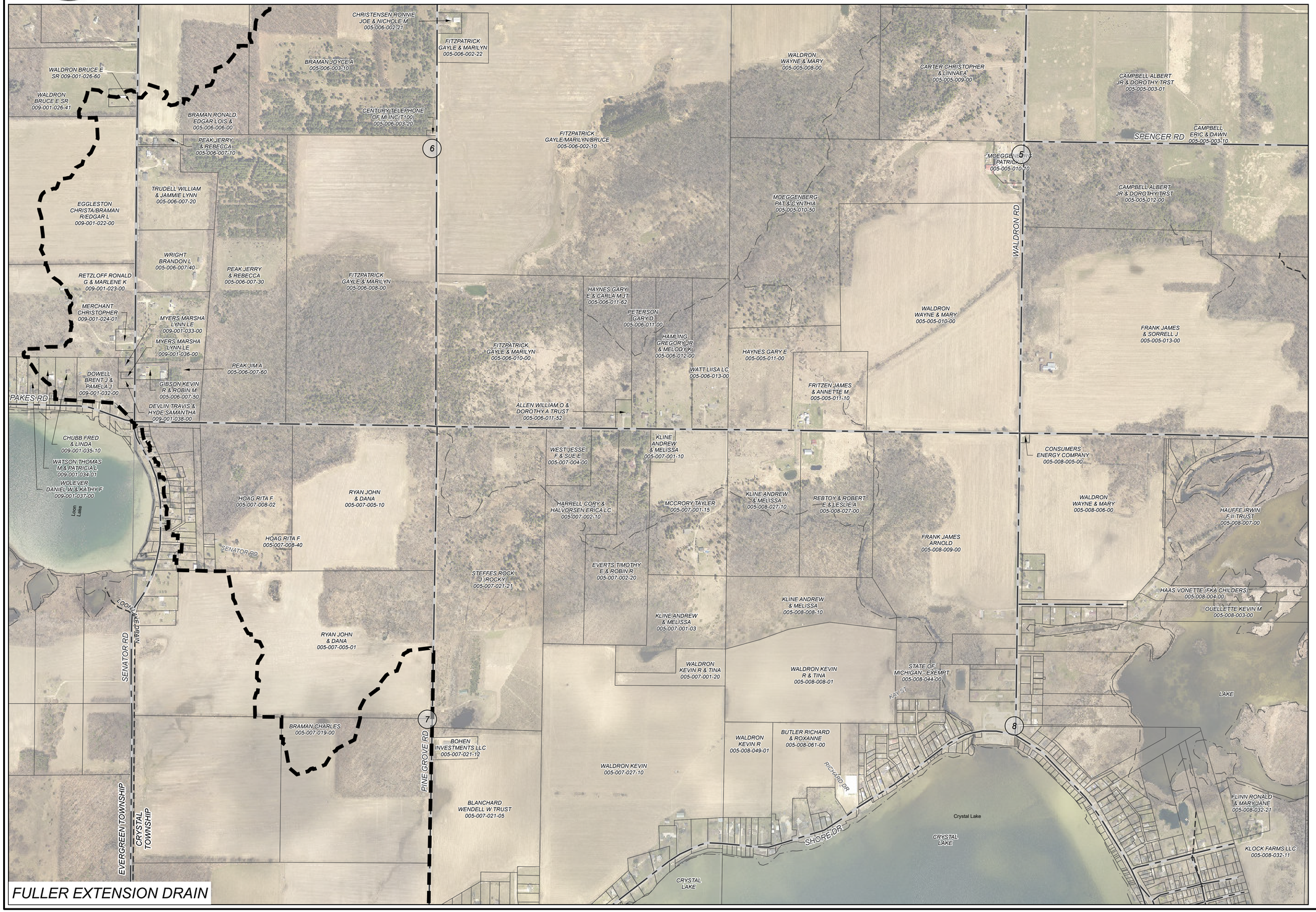

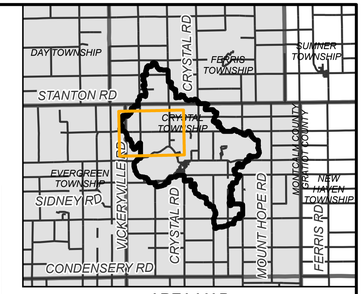

AREA MAP
NOT TO SCALE

N

0 195 390 780 FEET

LEGEND

- DRAINAGE DISTRICT BOUNDARY
- APPROXIMATE OPEN DRAIN LOCATION
- APPROXIMATE TILE DRAIN LOCATION
- OTHER DRAINS
- OTHER WATERCOURSES
- STATE ROADS
- COUNTY ROADS
- LOCAL ROADS
- RAILROAD
- MUNICIPALITY BOUNDARY
- COUNTY BOUNDARY

DRAINAGE DISTRICT BREAKDOWN

PROPERTY OWNERS ASSESSABLE ACREAGE

CRYSTAL TOWNSHIP	7,002.55 AC.
EVERGREEN TOWNSHIP	43.92 AC.
FERRIS TOWNSHIP	875.77 AC.
TOTAL ACREAGE IN DISTRICT	7,922.24 AC.
LENGTH OF DRAIN	
FULLER EXTENSION DRAIN	23,843 FT.

BY	MARK	REVISIONS	DATE
PLF		DAY OF REVIEW OF APPORTIONMENTS	08/29/2018

THE WORK REPRESENTED BY THIS DRAWING WAS DESIGNED BY THE ENGINEER FOR THIS SPECIFIC APPLICATION AND SPECIFIC LOCATION DESCRIBED HEREON IN ACCORDANCE WITH THE CONDITIONS PREVALENT AT THE TIME THE DESIGN WAS DONE. THE ENGINEER DOES NOT GUARANTEE AND WILL NOT BE LIABLE FOR ANY OTHER LOCATION, CONDITION, DESIGN OR PURPOSE.

FULLER EXTENSION DRAIN
MONTCALM COUNTY, MICHIGAN

DRAINAGE DISTRICT MAP

75 YEARS Spicer group
ST. JOHN'S OFFICE
1400 Zeeb Drive
St. Johns, MI 48879
Tel. 989-224-2355
www.SpicerGroup.com

DE. BY: MKT	CH. BY: MKT	PROJECT NO. 123600SG2016
DR. BY: MKT	APP. BY: PLF	
STDS.	SHEET 3 OF 27	DR 3
DATE SEPTEMBER 2019	FILE NO. -	
SCALE 1"=400'		

PATH: C:\USERS\ANDREW.BEAGLE\DOCUMENTS\MONTCALM\MAPS\MONTCALMDRAINSHEETS.APRX, PRINTED ON: 9/18/2019, BY: ANDREW.BEAGLE

FULLER EXTENSION DRAIN
MONTCALM COUNTY, MICHIGAN

MONTCALM COUNTY DRAIN COMMISSIONER - SANDY RAINES

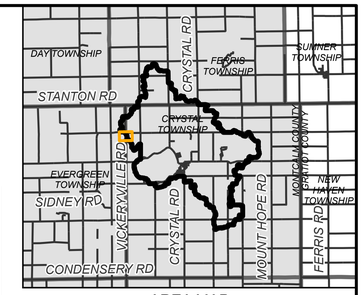

AREA MAP
NOT TO SCALE

N

0 37.5 75 150 FEET

LEGEND

- DRAINAGE DISTRICT BOUNDARY
- APPROXIMATE OPEN DRAIN LOCATION
- APPROXIMATE TILE DRAIN LOCATION
- OTHER DRAINS
- OTHER WATERCOURSES
- STATE ROADS
- COUNTY ROADS
- LOCAL ROADS
- RAILROAD
- MUNICIPALITY BOUNDARY
- COUNTY BOUNDARY

DRAINAGE DISTRICT BREAKDOWN

PROPERTY OWNERS ASSESSABLE ACREAGE

CRYSTAL TOWNSHIP	7,002.55 AC.
EVERGREEN TOWNSHIP	43.92 AC.
FERRIS TOWNSHIP	875.77 AC.
TOTAL ACREAGE IN DISTRICT	7,922.24 AC.
LENGTH OF DRAIN	
FULLER EXTENSION DRAIN	23,843 FT.

BY	MARK	REVISIONS	DATE
PLF		DAY OF REVIEW OF APPORTIONMENTS	08/29/2018

THE WORK REPRESENTED BY THIS DRAWING WAS DESIGNED BY THE ENGINEER FOR THIS SPECIFIC APPLICATION AND SPECIFIC LOCATION DESCRIBED HEREON IN ACCORDANCE WITH THE CONDITIONS PREVALENT AT THE TIME THE DESIGN WAS DONE. THE ENGINEER DOES NOT GUARANTEE AND WILL NOT BE LIABLE FOR ANY OTHER LOCATION, CONDITION, DESIGN OR PURPOSE.

FULLER EXTENSION DRAIN
MONTCALM COUNTY, MICHIGAN

DRAINAGE DISTRICT MAP

75 YEARS Spicer group
ST. JOHN'S OFFICE
1400 Zeeb Drive
St. Johns, MI 48879
Tel. 989-224-2355
www.SpicerGroup.com

DE. BY: MKT	CH. BY: MKT	PROJECT NO. 123600SG2016
DR. BY: MKT	APP. BY: PLF	
STDS.	SHEET 4 OF 27	DR 4
DATE SEPTEMBER 2019	FILE NO. -	
SCALE 1"=79'		

PATH: C:\USERS\ANDREW.BEAGLE\DOCUMENTS\MONTCALM\MAPS\MONTCALM\DRAINAGE\SHEETS.APRX, PRINTED ON: 9/18/2019, BY: ANDREW.BEAGLE

FULLER EXTENSION DRAIN
MONTCALM COUNTY, MICHIGAN

MONTCALM COUNTY DRAIN COMMISSIONER - SANDY RAINES

FULLER EXTENSION DRAIN

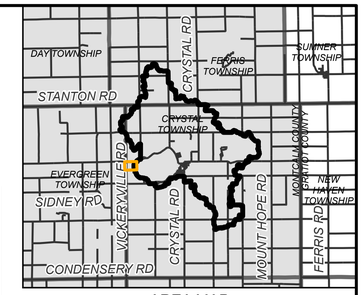

AREA MAP
NOT TO SCALE

N

0 35 70 140 FEET

LEGEND

- DRAINAGE DISTRICT BOUNDARY
- APPROXIMATE OPEN DRAIN LOCATION
- APPROXIMATE TILE DRAIN LOCATION
- OTHER DRAINS
- OTHER WATERCOURSES
- STATE ROADS
- COUNTY ROADS
- LOCAL ROADS
- RAILROAD
- MUNICIPALITY BOUNDARY
- COUNTY BOUNDARY

DRAINAGE DISTRICT BREAKDOWN

PROPERTY OWNERS ASSESSABLE ACREAGE

CRYSTAL TOWNSHIP	7,002.55 AC.
EVERGREEN TOWNSHIP	43.92 AC.
FERRIS TOWNSHIP	875.77 AC.
TOTAL ACREAGE IN DISTRICT	7,922.24 AC.
LENGTH OF DRAIN	
FULLER EXTENSION DRAIN	23,843 FT.

BY	MARK	REVISIONS	DATE
PLF		DAY OF REVIEW OF APPORTIONMENTS	08/29/2018

THE WORK REPRESENTED BY THIS DRAWING WAS DESIGNED BY THE ENGINEER FOR THIS SPECIFIC APPLICATION AND SPECIFIC LOCATION DESCRIBED HEREON IN ACCORDANCE WITH THE CONDITIONS PREVALENT AT THE TIME THE DESIGN WAS DONE. THE ENGINEER DOES NOT GUARANTEE AND WILL NOT BE LIABLE FOR ANY OTHER LOCATION, CONDITION, DESIGN OR PURPOSE.

FULLER EXTENSION DRAIN
MONTCALM COUNTY, MICHIGAN

DRAINAGE DISTRICT MAP

75 YEARS Spicer group
ST. JOHN'S OFFICE
1400 Zeeb Drive
St. Johns, MI 48879
Tel. 989-224-2355
www.SpicerGroup.com

DE. BY: MKT CH. BY: MKT
DR. BY: MKT APP. BY: PLF
PROJECT NO. 123600SG2016
STDS.
DATE SEPTEMBER 2019
SCALE 1"=75'
SHEET 5 OF 27
FILE NO. -
DR 5

PATH: C:\USERS\ANDREW.BEAGLE\DOCUMENTS\MONTCALM\MAPS\MONTCALMDRMAPSSHEETS.APRX PRINTED ON 9/18/2019, BY ANDREW.BEAGLE

FULLER EXTENSION DRAIN
MONTCALM COUNTY, MICHIGAN

MONTCALM COUNTY DRAIN COMMISSIONER - SANDY RAINES

FULLER EXTENSION DRAIN

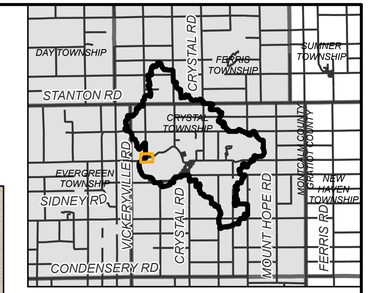

AREA MAP
NOT TO SCALE

N

0 35 70 140 FEET

LEGEND

- DRAINAGE DISTRICT BOUNDARY
- APPROXIMATE OPEN DRAIN LOCATION
- APPROXIMATE TILE DRAIN LOCATION
- OTHER DRAINS
- OTHER WATERCOURSES
- STATE ROADS
- COUNTY ROADS
- LOCAL ROADS
- RAILROAD
- MUNICIPALITY BOUNDARY
- COUNTY BOUNDARY

DRAINAGE DISTRICT BREAKDOWN

PROPERTY OWNERS ASSESSABLE ACREAGE

CRYSTAL TOWNSHIP	7,002.55 AC.
EVERGREEN TOWNSHIP	43.92 AC.
FERRIS TOWNSHIP	875.77 AC.
TOTAL ACREAGE IN DISTRICT	7,922.24 AC.
LENGTH OF DRAIN	
FULLER EXTENSION DRAIN	23,843 FT.

PLF		DAY OF REVIEW OF APPORTIONMENTS	08/29/2018
BY	MARK	REVISIONS	DATE

THE WORK REPRESENTED BY THIS DRAWING WAS DESIGNED BY THE ENGINEER FOR THIS SPECIFIC APPLICATION AND SPECIFIC LOCATION DESCRIBED HEREON IN ACCORDANCE WITH THE CONDITIONS PREVALENT AT THE TIME THE DESIGN WAS DONE. THE ENGINEER DOES NOT GUARANTEE AND WILL NOT BE LIABLE FOR ANY OTHER LOCATION, CONDITION, DESIGN OR PURPOSE.

FULLER EXTENSION DRAIN
MONTCALM COUNTY, MICHIGAN

DRAINAGE DISTRICT MAP

75 YEARS Spicer group
ST. JOHN'S OFFICE
1400 Zeeb Drive
St. Johns, MI 48879
Tel. 989-224-2355
www.SpicerGroup.com

DE. BY: MKT	CH. BY: MKT	PROJECT NO. 123600SG2016
DR. BY: MKT	APP. BY: PLF	
STDS.	SHEET 6 OF 27	DR 6
DATE SEPTEMBER 2019	FILE NO. -	
SCALE 1"=75'		

PATH: C:\USERS\ANDREW.BEAGLE\DOCUMENTS\MONTCALM\MAPS\MONTCALMDRAINMAPSHEETS.APRX, PRINTED ON: 9/18/2019, BY: ANDREW.BEAGLE

FULLER EXTENSION DRAIN
MONTCALM COUNTY, MICHIGAN

MONTCALM COUNTY DRAIN COMMISSIONER - SANDY RAINES

FULLER EXTENSION DRAIN

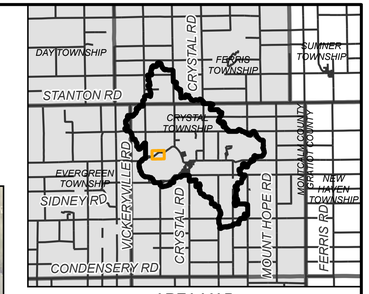

AREA MAP
NOT TO SCALE

N

0 35 70 140 FEET

LEGEND

- DRAINAGE DISTRICT BOUNDARY
- APPROXIMATE OPEN DRAIN LOCATION
- APPROXIMATE TILE DRAIN LOCATION
- OTHER DRAINS
- OTHER WATERCOURSES
- STATE ROADS
- COUNTY ROADS
- LOCAL ROADS
- RAILROAD
- MUNICIPALITY BOUNDARY
- COUNTY BOUNDARY

DRAINAGE DISTRICT BREAKDOWN

PROPERTY OWNERS ASSESSABLE ACREAGE

CRYSTAL TOWNSHIP	7,002.55 AC.
EVERGREEN TOWNSHIP	43.92 AC.
FERRIS TOWNSHIP	875.77 AC.
TOTAL ACREAGE IN DISTRICT	7,922.24 AC.
LENGTH OF DRAIN FULLER EXTENSION DRAIN	23,843 FT.

BY	MARK	REVISIONS	DATE
PLF		DAY OF REVIEW OF APPORTIONMENTS	08/29/2018

THE WORK REPRESENTED BY THIS DRAWING WAS DESIGNED BY THE ENGINEER FOR THIS SPECIFIC APPLICATION AND SPECIFIC LOCATION DESCRIBED HEREON IN ACCORDANCE WITH THE CONDITIONS PREVALENT AT THE TIME THE DESIGN WAS DONE. THE ENGINEER DOES NOT GUARANTEE AND WILL NOT BE LIABLE FOR ANY OTHER LOCATION, CONDITION, DESIGN OR PURPOSE.

FULLER EXTENSION DRAIN
MONTCALM COUNTY, MICHIGAN

DRAINAGE DISTRICT MAP

75 YEARS Spicer group
ST. JOHN'S OFFICE
1400 Zeeb Drive
St. Johns, MI 48879
Tel. 989-224-2355
www.SpicerGroup.com

DE. BY: MKT CH. BY: MKT
DR. BY: MKT APP. BY: PLF
PROJECT NO. 123600SG2016

STDS.
SHEET 7 OF 27
DR 7
DATE SEPTEMBER 2019
SCALE 1"=75'
FILE NO. -

PATH: C:\USERS\ANDREW.BEAGLE\DOCUMENTS\MONTCALM\MAPS\MONTCALMDRAIMAPSHEETS.APRX, PRINTED ON 9/18/2019, BY ANDREW.BEAGLE

FULLER EXTENSION DRAIN
MONTCALM COUNTY, MICHIGAN

MONTCALM COUNTY DRAIN COMMISSIONER - SANDY RAINES

FULLER EXTENSION DRAIN

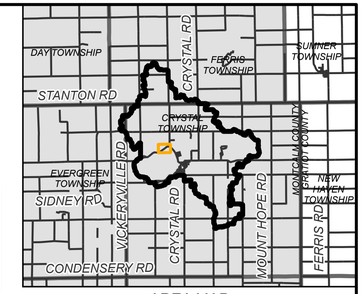

AREA MAP
NOT TO SCALE

N

0 35 70 140 FEET

LEGEND

- DRAINAGE DISTRICT BOUNDARY
- APPROXIMATE OPEN DRAIN LOCATION
- APPROXIMATE TILE DRAIN LOCATION
- OTHER DRAINS
- OTHER WATERCOURSES
- STATE ROADS
- COUNTY ROADS
- LOCAL ROADS
- RAILROAD
- MUNICIPALITY BOUNDARY
- COUNTY BOUNDARY

DRAINAGE DISTRICT BREAKDOWN

PROPERTY OWNERS ASSESSABLE ACREAGE

CRYSTAL TOWNSHIP	7,002.55 AC.
EVERGREEN TOWNSHIP	43.92 AC.
FERRIS TOWNSHIP	875.77 AC.
TOTAL ACREAGE IN DISTRICT	7,922.24 AC.
LENGTH OF DRAIN	
FULLER EXTENSION DRAIN	23,843 FT.

BY	MARK	REVISIONS	DATE
PLF		DAY OF REVIEW OF APPORTIONMENTS	08/29/2018

THE WORK REPRESENTED BY THIS DRAWING WAS DESIGNED BY THE ENGINEER FOR THIS SPECIFIC APPLICATION AND SPECIFIC LOCATION DESCRIBED HEREON IN ACCORDANCE WITH THE CONDITIONS PREVALENT AT THE TIME THE DESIGN WAS DONE. THE ENGINEER DOES NOT GUARANTEE AND WILL NOT BE LIABLE FOR ANY OTHER LOCATION, CONDITION, DESIGN OR PURPOSE.

FULLER EXTENSION DRAIN
MONTCALM COUNTY, MICHIGAN

DRAINAGE DISTRICT MAP

75 YEARS Spicer group
ST. JOHN'S OFFICE
1400 Zeeb Drive
St. Johns, MI 48879
Tel. 989-224-2355
www.SpicerGroup.com

DE. BY: MKT CH. BY: MKT
DR. BY: MKT APP. BY: PLF
PROJECT NO. 123600SG2016

STDS.
SHEET 8 OF 27
DATE SEPTEMBER 2019
SCALE 1"=75'
FILE NO. -
DR 8

PATH: C:\USERS\ANDREW.BEAGLE\DOCUMENTS\MONTCALM\MAPS\MONTCALMDRAINMAPSSHEETS.APRX, PRINTED ON: 9/18/2019, BY: ANDREW.BEAGLE

FULLER EXTENSION DRAIN
MONTCALM COUNTY, MICHIGAN

MONTCALM COUNTY DRAIN COMMISSIONER - SANDY RAINES

FULLER EXTENSION DRAIN

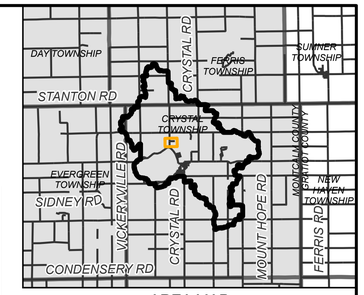

AREA MAP
NOT TO SCALE

N

0 35 70 140 FEET

LEGEND

- DRAINAGE DISTRICT BOUNDARY
- APPROXIMATE OPEN DRAIN LOCATION
- APPROXIMATE TILE DRAIN LOCATION
- OTHER DRAINS
- OTHER WATERCOURSES
- STATE ROADS
- COUNTY ROADS
- LOCAL ROADS
- RAILROAD
- MUNICIPALITY BOUNDARY
- COUNTY BOUNDARY

DRAINAGE DISTRICT BREAKDOWN

PROPERTY OWNERS ASSESSABLE ACREAGE	
CRYSTAL TOWNSHIP	7,002.55 AC.
EVERGREEN TOWNSHIP	43.92 AC.
FERRIS TOWNSHIP	875.77 AC.
TOTAL ACREAGE IN DISTRICT	7,922.24 AC.
LENGTH OF DRAIN	
FULLER EXTENSION DRAIN	23,843 FT.

BY	MARK	REVISIONS	DATE
PLF		DAY OF REVIEW OF APPORTIONMENTS	08/29/2018

THE WORK REPRESENTED BY THIS DRAWING WAS DESIGNED BY THE ENGINEER FOR THIS SPECIFIC APPLICATION AND SPECIFIC LOCATION DESCRIBED HEREON IN ACCORDANCE WITH THE CONDITIONS PREVALENT AT THE TIME THE DESIGN WAS DONE. THE ENGINEER DOES NOT GUARANTEE AND WILL NOT BE LIABLE FOR ANY OTHER LOCATION, CONDITION, DESIGN OR PURPOSE.

FULLER EXTENSION DRAIN
MONTCALM COUNTY, MICHIGAN

DRAINAGE DISTRICT MAP

75 YEARS Spicer group
ST. JOHN'S OFFICE
1400 Zeeb Drive
St. Johns, MI 48879
Tel. 989-224-2355
www.SpicerGroup.com

DE. BY: MKT CH. BY: MKT
DR. BY: MKT APP. BY: PLF
PROJECT NO. 123600SG2016

STDS.
SHEET 9 OF 27
DATE SEPTEMBER 2019
SCALE 1"=75'
FILE NO. -

DR 9

PATH: C:\USERS\ANDREW.BEAGLE\DOCUMENTS\MONTCALM\MAPS\MONTCALM\DRAINMAPSSHEETS.APRX, PRINTED ON: 9/18/2019, BY: ANDREW.BEAGLE

FULLER EXTENSION DRAIN
MONTCALM COUNTY, MICHIGAN

MONTCALM COUNTY DRAIN COMMISSIONER - SANDY RAINES

FULLER EXTENSION DRAIN

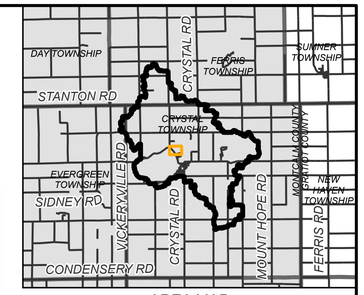

AREA MAP
NOT TO SCALE

N

0 35 70 140 FEET

LEGEND

- DRAINAGE DISTRICT BOUNDARY
- APPROXIMATE OPEN DRAIN LOCATION
- APPROXIMATE TILE DRAIN LOCATION
- OTHER DRAINS
- OTHER WATERCOURSES
- STATE ROADS
- COUNTY ROADS
- LOCAL ROADS
- RAILROAD
- MUNICIPALITY BOUNDARY
- COUNTY BOUNDARY

DRAINAGE DISTRICT BREAKDOWN

PROPERTY OWNERS ASSESSABLE ACREAGE

CRYSTAL TOWNSHIP	7,002.55 AC.
EVERGREEN TOWNSHIP	43.92 AC.
FERRIS TOWNSHIP	875.77 AC.
TOTAL ACREAGE IN DISTRICT	7,922.24 AC.
LENGTH OF DRAIN	
FULLER EXTENSION DRAIN	23,843 FT.

BY	MARK	REVISIONS	DATE
PLF		DAY OF REVIEW OF APPORTIONMENTS	08/29/2018

THE WORK REPRESENTED BY THIS DRAWING WAS DESIGNED BY THE ENGINEER FOR THIS SPECIFIC APPLICATION AND SPECIFIC LOCATION DESCRIBED HEREON IN ACCORDANCE WITH THE CONDITIONS PREVALENT AT THE TIME THE DESIGN WAS DONE. THE ENGINEER DOES NOT GUARANTEE AND WILL NOT BE LIABLE FOR ANY OTHER LOCATION, CONDITION, DESIGN OR PURPOSE.

FULLER EXTENSION DRAIN
MONTCALM COUNTY, MICHIGAN

DRAINAGE DISTRICT MAP

75 YEARS Spicer group
ST. JOHN'S OFFICE
1400 Zeeb Drive
St. Johns, MI 48879
Tel. 989-224-2355
www.SpicerGroup.com

DE. BY: MKT	CH. BY: MKT	PROJECT NO. 123600SG2016
DR. BY: MKT	APP. BY: PLF	
STDS.	SHEET 10 OF 27	DR 10
DATE SEPTEMBER 2019	FILE NO. -	
SCALE 1"=75'		

PATH: C:\USERS\ANDREW.BEAGLE\DOCUMENTS\MONTCALM\MAPS\MONTCALMDDRMAPSHEETS.APRX, PRINTED ON 8/18/2019, BY: ANDREW.BEAGLE

FULLER EXTENSION DRAIN
MONTCALM COUNTY, MICHIGAN

MONTCALM COUNTY DRAIN COMMISSIONER - SANDY RAINES

FULLER EXTENSION DRAIN

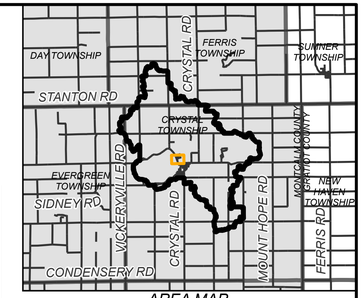

AREA MAP
NOT TO SCALE

N

0 35 70 140 FEET

LEGEND

- DRAINAGE DISTRICT BOUNDARY
- APPROXIMATE OPEN DRAIN LOCATION
- APPROXIMATE TILE DRAIN LOCATION
- OTHER DRAINS
- OTHER WATERCOURSES
- STATE ROADS
- COUNTY ROADS
- LOCAL ROADS
- RAILROAD
- MUNICIPALITY BOUNDARY
- COUNTY BOUNDARY

DRAINAGE DISTRICT BREAKDOWN

PROPERTY OWNERS ASSESSABLE ACREAGE

CRYSTAL TOWNSHIP	7,002.55 AC.
EVERGREEN TOWNSHIP	43.92 AC.
FERRIS TOWNSHIP	875.77 AC.
TOTAL ACREAGE IN DISTRICT	7,922.24 AC.
LENGTH OF DRAIN FULLER EXTENSION DRAIN	23,843 FT.

PLF		DAY OF REVIEW OF APPORTIONMENTS	08/29/2018
BY	MARK	REVISIONS	DATE

THE WORK REPRESENTED BY THIS DRAWING WAS DESIGNED BY THE ENGINEER FOR THIS SPECIFIC APPLICATION AND SPECIFIC LOCATION DESCRIBED HEREON IN ACCORDANCE WITH THE CONDITIONS PREVALENT AT THE TIME THE DESIGN WAS DONE. THE ENGINEER DOES NOT GUARANTEE AND WILL NOT BE LIABLE FOR ANY OTHER LOCATION, CONDITION, DESIGN OR PURPOSE.

FULLER EXTENSION DRAIN
MONTCALM COUNTY, MICHIGAN

DRAINAGE DISTRICT MAP

75 YEARS Spicer group

ST. JOHN'S OFFICE
1400 Zeeb Drive
St. Johns, MI 48879
Tel. 989-224-2355
www.SpicerGroup.com

DE. BY: MKT DR. BY: MKT	CH. BY: MKT APP. BY: PLF	PROJECT NO. 123600SG2016	
STDS.	SHEET 11 OF 27		DR 11
DATE SEPTEMBER 2019 SCALE 1"=75'	FILE NO. -		

PATH: C:\USERS\MITCH.THELEN\ONEDRIVE - SPICER GROUP, INC\DOCUMENTS\COUNTY_DISTRICT\MONTCALM\DRAWS\SHEETS.APRX, PRINTED ON: 9/19/2019, BY: MITCH THELEN

FULLER EXTENSION DRAIN
MONTCALM COUNTY, MICHIGAN

MONTCALM COUNTY DRAIN COMMISSIONER - SANDY RAINES

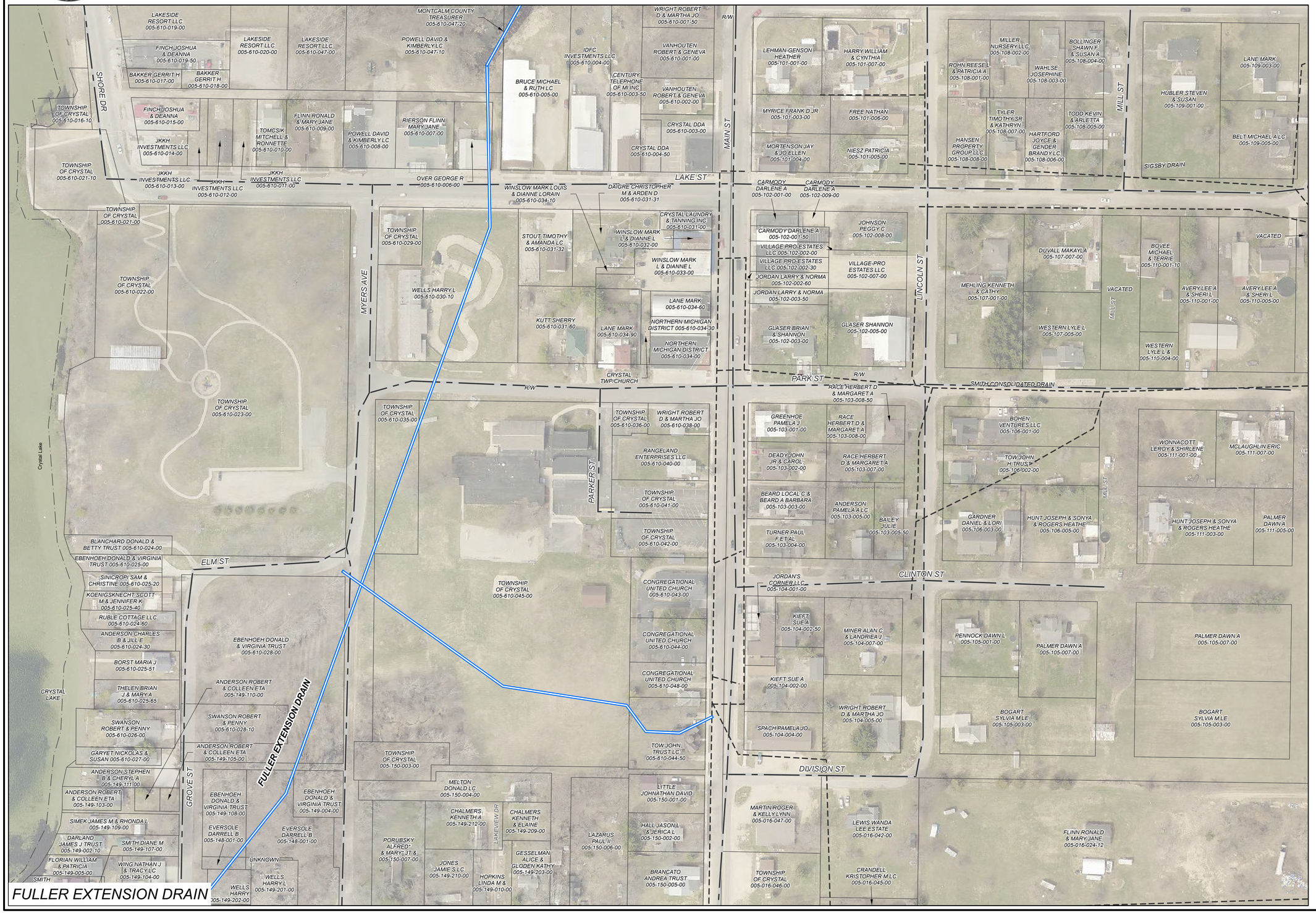

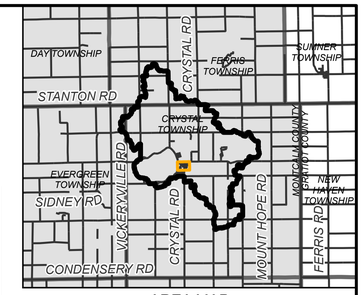

AREA MAP

NOT TO SCALE

N

0 35 70 140 FEET

LEGEND

- DRAINAGE DISTRICT BOUNDARY
- APPROXIMATE OPEN DRAIN LOCATION
- APPROXIMATE TILE DRAIN LOCATION
- OTHER DRAINS
- OTHER WATERCOURSES
- STATE ROADS
- COUNTY ROADS
- LOCAL ROADS
- RAILROAD
- MUNICIPALITY BOUNDARY
- COUNTY BOUNDARY

DRAINAGE DISTRICT BREAKDOWN

PROPERTY OWNERS ASSESSABLE ACREAGE	
CRYSTAL TOWNSHIP	7,002.55 AC.
EVERGREEN TOWNSHIP	43.92 AC.
FERRIS TOWNSHIP	875.77 AC.
TOTAL ACREAGE IN DISTRICT	7,922.24 AC.
LENGTH OF DRAIN	
FULLER EXTENSION DRAIN	23,843 FT.

PLF		DAY OF REVIEW OF APPORTIONMENTS	08/29/2018
BY	MARK	REVISIONS	DATE

THE WORK REPRESENTED BY THIS DRAWING WAS DESIGNED BY THE ENGINEER FOR THIS SPECIFIC APPLICATION AND SPECIFIC LOCATION DESCRIBED HEREON IN ACCORDANCE WITH THE CONDITIONS PREVALENT AT THE TIME THE DESIGN WAS DONE. THE ENGINEER DOES NOT GUARANTEE AND WILL NOT BE LIABLE FOR ANY OTHER LOCATION, CONDITION, DESIGN OR PURPOSE.

FULLER EXTENSION DRAIN
MONTCALM COUNTY, MICHIGAN

DRAINAGE DISTRICT MAP

Spicer group 75 YEARS
ST. JOHN'S OFFICE
1400 Zeeb Drive
St. Johns, MI 48879
Tel. 989-224-2355
www.SpicerGroup.com

DE. BY: MKT	CH. BY: MKT	PROJECT NO.	
DR. BY: MKT	APP. BY: PLF	123600SG2016	
STDS.	SHEET 12 OF 27		DR 12
DATE SEPTEMBER 2019	FILE NO.		
SCALE 1"=75'	-		

PATH: C:\USERS\ANDREW.BEAGLE\DOCUMENTS\MONTCALM\MAPS\MONTCALMDRAINMAPSSHEETS.APRX, PRINTED ON: 9/18/2019, BY: ANDREW BEAGLE

FULLER EXTENSION DRAIN
MONTCALM COUNTY, MICHIGAN

MONTCALM COUNTY DRAIN COMMISSIONER - SANDY RAINES

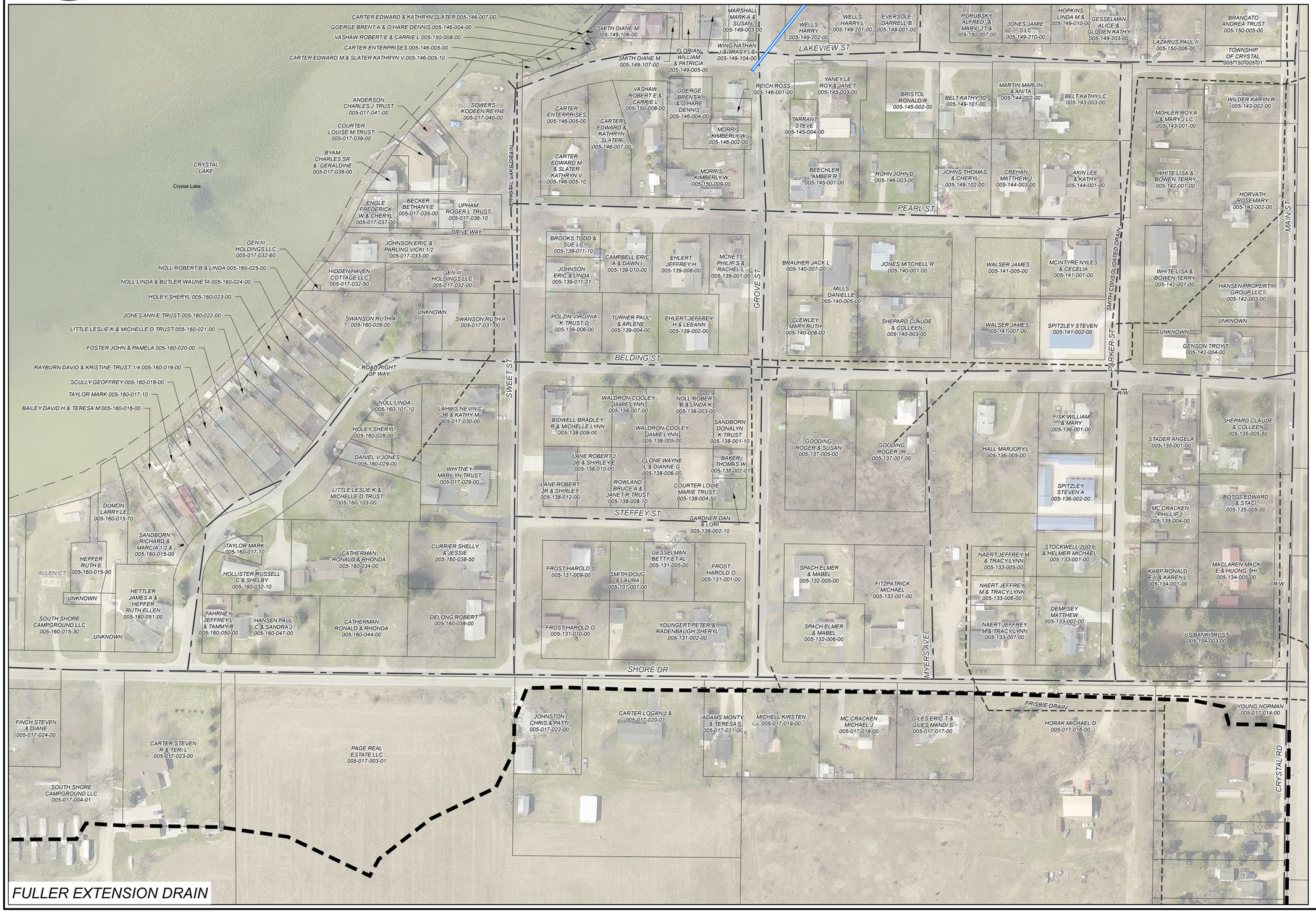

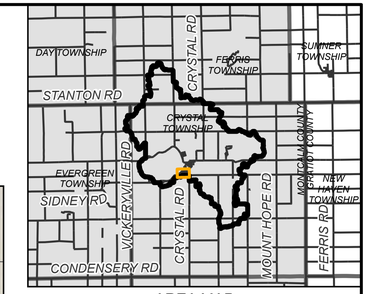

AREA MAP
NOT TO SCALE

N

0 35 70 140 FEET

LEGEND

- DRAINAGE DISTRICT BOUNDARY
- APPROXIMATE OPEN DRAIN LOCATION
- APPROXIMATE TILE DRAIN LOCATION
- OTHER DRAINS
- OTHER WATERCOURSES
- STATE ROADS
- COUNTY ROADS
- LOCAL ROADS
- RAILROAD
- MUNICIPALITY BOUNDARY
- COUNTY BOUNDARY

DRAINAGE DISTRICT BREAKDOWN

PROPERTY OWNERS ASSESSABLE ACREAGE	
CRYSTAL TOWNSHIP	7,002.55 AC.
EVERGREEN TOWNSHIP	43.92 AC.
FERRIS TOWNSHIP	875.77 AC.
TOTAL ACREAGE IN DISTRICT	7,922.24 AC.
LENGTH OF DRAIN	
FULLER EXTENSION DRAIN	23,843 FT.

BY	MARK	REVISIONS	DATE
PLF		DAY OF REVIEW OF APPORTIONMENTS	08/29/2018

THE WORK REPRESENTED BY THIS DRAWING WAS DESIGNED BY THE ENGINEER FOR THIS SPECIFIC APPLICATION AND SPECIFIC LOCATION DESCRIBED HEREON IN ACCORDANCE WITH THE CONDITIONS PREVALENT AT THE TIME THE DESIGN WAS DONE. THE ENGINEER DOES NOT GUARANTEE AND WILL NOT BE LIABLE FOR ANY OTHER LOCATION, CONDITION, DESIGN OR PURPOSE.

FULLER EXTENSION DRAIN
MONTCALM COUNTY, MICHIGAN

DRAINAGE DISTRICT MAP

75 YEARS Spicer group
ST. JOHN'S OFFICE
1400 Zeeb Drive
St. Johns, MI 48879
Tel. 989-224-2355
www.SpicerGroup.com

DE. BY: MKT CH. BY: MKT
DR. BY: MKT APP. BY: PLF
PROJECT NO. 123600SG2016
STDS.
DATE SEPTEMBER 2019
SCALE 1"=75'
SHEET 13 OF 27
FILE NO. -
DR 13

PATH: C:\USERS\ANDREW.BEAGLE\DOCUMENTS\MONTCALM\MAPS\MONTCALMDRAINSHEETS.APRX, PRINTED ON: 9/18/2019, BY: ANDREW.BEAGLE

FULLER EXTENSION DRAIN
MONTCALM COUNTY, MICHIGAN

MONTCALM COUNTY DRAIN COMMISSIONER - SANDY RAINES

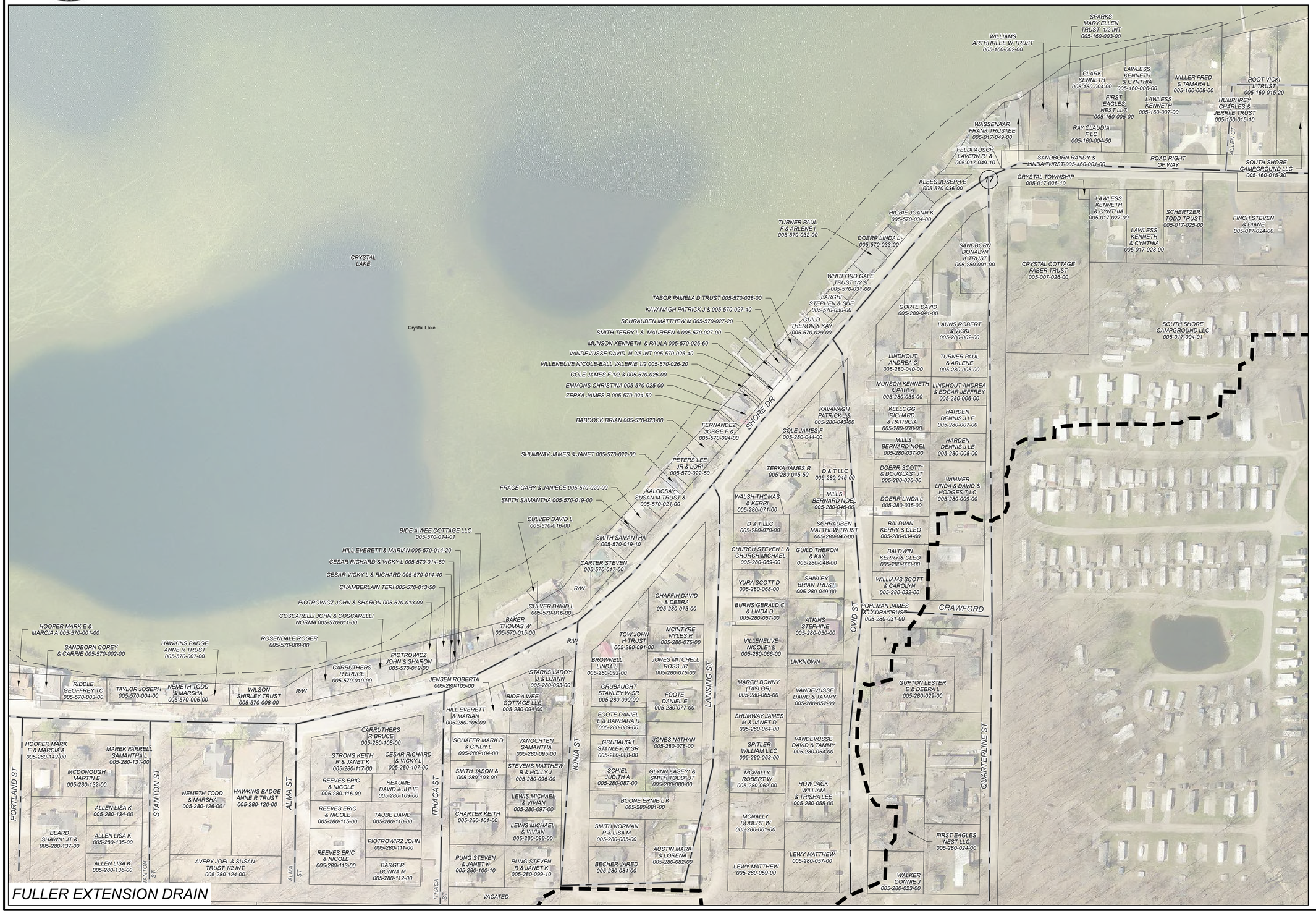

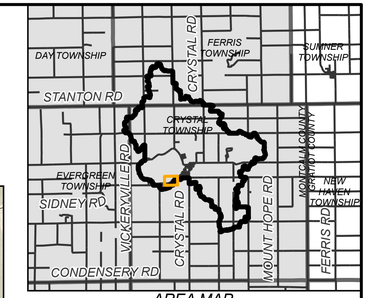

AREA MAP
NOT TO SCALE

N

0 37.5 75 150 FEET

LEGEND

- DRAINAGE DISTRICT BOUNDARY
- APPROXIMATE OPEN DRAIN LOCATION
- APPROXIMATE TILE DRAIN LOCATION
- OTHER DRAINS
- OTHER WATERCOURSES
- STATE ROADS
- COUNTY ROADS
- LOCAL ROADS
- RAILROAD
- MUNICIPALITY BOUNDARY
- COUNTY BOUNDARY

DRAINAGE DISTRICT BREAKDOWN

PROPERTY OWNERS ASSESSABLE ACREAGE

CRYSTAL TOWNSHIP	7,002.55 AC.
EVERGREEN TOWNSHIP	43.92 AC.
FERRIS TOWNSHIP	875.77 AC.
TOTAL ACREAGE IN DISTRICT	7,922.24 AC.
LENGTH OF DRAIN	
FULLER EXTENSION DRAIN	23,843 FT.

PLF		DAY OF REVIEW OF APPORTIONMENTS	08/29/2018
BY	MARK	REVISIONS	DATE

THE WORK REPRESENTED BY THIS DRAWING WAS DESIGNED BY THE ENGINEER FOR THIS SPECIFIC APPLICATION AND SPECIFIC LOCATION DESCRIBED HEREON IN ACCORDANCE WITH THE CONDITIONS PREVALENT AT THE TIME THE DESIGN WAS DONE. THE ENGINEER DOES NOT GUARANTEE AND WILL NOT BE LIABLE FOR ANY OTHER LOCATION, CONDITION, DESIGN OR PURPOSE.

FULLER EXTENSION DRAIN
MONTCALM COUNTY, MICHIGAN

DRAINAGE DISTRICT MAP

75 YEARS Spicer group
ST. JOHN'S OFFICE
1400 Zeeb Drive
St. Johns, MI 48879
Tel. 989-224-2355
www.SpicerGroup.com

DE. BY: MKT	CH. BY: MKT	PROJECT NO.	
DR. BY: MKT	APP. BY: PLF	123600SG2016	
STDS.	SHEET 14 OF 27		DR 14
DATE SEPTEMBER 2019	FILE NO. -		
SCALE 1"=79'			

PATH: C:\USERS\MITCH.THELEN\ONEDRIVE - SPICER GROUP, INC\DOCUMENTS\COUNTY_DISMO\MONTCALM_COUNTY\MONTCALM\DRAWSHEETS.APRX, PRINTED ON: 9/19/2019, BY: MITCH THELEN

FULLER EXTENSION DRAIN
MONTCALM COUNTY, MICHIGAN

MONTCALM COUNTY DRAIN COMMISSIONER - SANDY RAINES

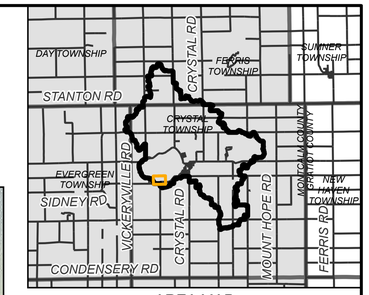

AREA MAP

NOT TO SCALE

N

0 35 70 140 FEET

LEGEND

- DRAINAGE DISTRICT BOUNDARY
- APPROXIMATE OPEN DRAIN LOCATION
- APPROXIMATE TILE DRAIN LOCATION
- OTHER DRAINS
- OTHER WATERCOURSES
- STATE ROADS
- COUNTY ROADS
- LOCAL ROADS
- RAILROAD
- MUNICIPALITY BOUNDARY
- COUNTY BOUNDARY

DRAINAGE DISTRICT BREAKDOWN

PROPERTY OWNERS ASSESSABLE ACREAGE	
CRYSTAL TOWNSHIP	7,002.55 AC.
EVERGREEN TOWNSHIP	43.92 AC.
FERRIS TOWNSHIP	875.77 AC.
TOTAL ACREAGE IN DISTRICT	7,922.24 AC.
LENGTH OF DRAIN FULLER EXTENSION DRAIN	23,843 FT.

PLF		DAY OF REVIEW OF APPORTIONMENTS	08/29/2018
BY	MARK	REVISIONS	DATE

THE WORK REPRESENTED BY THIS DRAWING WAS DESIGNED BY THE ENGINEER FOR THIS SPECIFIC APPLICATION AND SPECIFIC LOCATION DESCRIBED HEREON IN ACCORDANCE WITH THE CONDITIONS PREVALENT AT THE TIME THE DESIGN WAS DONE. THE ENGINEER DOES NOT GUARANTEE AND WILL NOT BE LIABLE FOR ANY OTHER LOCATION, CONDITION, DESIGN OR PURPOSE.

FULLER EXTENSION DRAIN
MONTCALM COUNTY, MICHIGAN

DRAINAGE DISTRICT MAP

75 YEARS Spicer group

ST. JOHN'S OFFICE
1400 Zeeb Drive
St. Johns, MI 48879
Tel. 989-224-2355
www.SpicerGroup.com

DE. BY: MKT DR. BY: MKT	CH. BY: MKT APP. BY: PLF	PROJECT NO. 123600SG2016
STDS.	SHEET 15 OF 27	DR 15
DATE SEPTEMBER 2019 SCALE 1"=75'	FILE NO. -	

PATH: C:\USERS\ANDREW.BEAGLE\DOCUMENTS\MONTCALM\MAPS\MONTCALMDRAIMAPSSHEETS.APRX, PRINTED ON 9/18/2019, BY ANDREW.BEAGLE

FULLER EXTENSION DRAIN
MONTCALM COUNTY, MICHIGAN

MONTCALM COUNTY DRAIN COMMISSIONER - SANDY RAINES

FULLER EXTENSION DRAIN

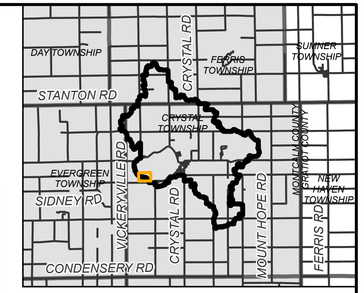

AREA MAP
NOT TO SCALE

N

0 35 70 140 FEET

LEGEND

- DRAINAGE DISTRICT BOUNDARY
- APPROXIMATE OPEN DRAIN LOCATION
- APPROXIMATE TILE DRAIN LOCATION
- OTHER DRAINS
- OTHER WATERCOURSES
- STATE ROADS
- COUNTY ROADS
- LOCAL ROADS
- RAILROAD
- MUNICIPALITY BOUNDARY
- COUNTY BOUNDARY

DRAINAGE DISTRICT BREAKDOWN

PROPERTY OWNERS ASSESSABLE ACREAGE	
CRYSTAL TOWNSHIP	7,002.55 AC.
EVERGREEN TOWNSHIP	43.92 AC.
FERRIS TOWNSHIP	875.77 AC.
TOTAL ACREAGE IN DISTRICT	7,922.24 AC.
LENGTH OF DRAIN	
FULLER EXTENSION DRAIN	23,843 FT.

BY	MARK	REVISIONS	DATE
PLF		DAY OF REVIEW OF APPORTIONMENTS	08/29/2018

THE WORK REPRESENTED BY THIS DRAWING WAS DESIGNED BY THE ENGINEER FOR THIS SPECIFIC APPLICATION AND SPECIFIC LOCATION DESCRIBED HEREON IN ACCORDANCE WITH THE CONDITIONS PREVALENT AT THE TIME THE DESIGN WAS DONE. THE ENGINEER DOES NOT GUARANTEE AND WILL NOT BE LIABLE FOR ANY OTHER LOCATION, CONDITION, DESIGN OR PURPOSE.

FULLER EXTENSION DRAIN
MONTCALM COUNTY, MICHIGAN

DRAINAGE DISTRICT MAP

75 YEARS Spicer group
ST. JOHN'S OFFICE
1400 Zeeb Drive
St. Johns, MI 48879
Tel. 989-224-2355
www.SpicerGroup.com

DE. BY: MKT CH. BY: MKT
DR. BY: MKT APP. BY: PLF
PROJECT NO. 123600SG2016

STDS.
SHEET 16 OF 27
DATE SEPTEMBER 2019
SCALE 1"=75'
FILE NO. -
DR 16

PATH: C:\USERS\ANDREW.BEAGLE\DOCUMENTS\MONTCALM\MAPS\MONTCALMDORMAPSSHEETS.APRX PRINTED ON: 9/18/2019 BY: ANDREW.BEAGLE

FULLER EXTENSION DRAIN
MONTCALM COUNTY, MICHIGAN

MONTCALM COUNTY DRAIN COMMISSIONER - SANDY RAINES

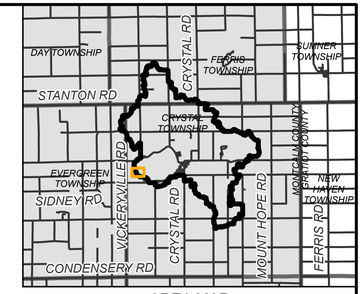

AREA MAP

NOT TO SCALE

N

0 35 70 140 FEET

LEGEND

- DRAINAGE DISTRICT BOUNDARY
- APPROXIMATE OPEN DRAIN LOCATION
- APPROXIMATE TILE DRAIN LOCATION
- OTHER DRAINS
- OTHER WATERCOURSES
- STATE ROADS
- COUNTY ROADS
- LOCAL ROADS
- RAILROAD
- MUNICIPALITY BOUNDARY
- COUNTY BOUNDARY

DRAINAGE DISTRICT BREAKDOWN

PROPERTY OWNERS ASSESSABLE ACREAGE	
CRYSTAL TOWNSHIP	7,002.55 AC.
EVERGREEN TOWNSHIP	43.92 AC.
FERRIS TOWNSHIP	875.77 AC.
TOTAL ACREAGE IN DISTRICT	7,922.24 AC.
LENGTH OF DRAIN	
FULLER EXTENSION DRAIN	23,843 FT.

BY	MARK	REVISIONS	DATE
PLF		DAY OF REVIEW OF APPORTIONMENTS	08/29/2018

THE WORK REPRESENTED BY THIS DRAWING WAS DESIGNED BY THE ENGINEER FOR THIS SPECIFIC APPLICATION AND SPECIFIC LOCATION DESCRIBED HEREON IN ACCORDANCE WITH THE CONDITIONS PREVALENT AT THE TIME THE DESIGN WAS DONE. THE ENGINEER DOES NOT GUARANTEE AND WILL NOT BE LIABLE FOR ANY OTHER LOCATION, CONDITION, DESIGN OR PURPOSE.

FULLER EXTENSION DRAIN
MONTCALM COUNTY, MICHIGAN

DRAINAGE DISTRICT MAP

75 YEARS Spicer group

ST. JOHN'S OFFICE
1400 Zeeb Drive
St. Johns, MI 48879
Tel. 989-224-2355
www.SpicerGroup.com

DE. BY: MKT	CH. BY: MKT	PROJECT NO. 123600SG2016
DR. BY: MKT	APP. BY: PLF	
STDS.	SHEET 17 OF 27	DR 17
DATE SEPTEMBER 2019	FILE NO. -	
SCALE 1"=75'		

PATH: C:\USERS\ANDREW.BEAGLE\DOCUMENTS\MONTCALM\MAPS\MONTCALMDRMAPSHEETS.APRX, PRINTED ON: 9/18/2019, BY: ANDREW.BEAGLE

FULLER EXTENSION DRAIN
MONTCALM COUNTY, MICHIGAN

MONTCALM COUNTY DRAIN COMMISSIONER - SANDY RAINES

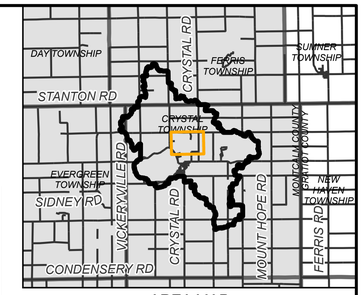

AREA MAP

NOT TO SCALE

N

0 95 190 380 FEET

LEGEND

- DRAINAGE DISTRICT BOUNDARY
- APPROXIMATE OPEN DRAIN LOCATION
- APPROXIMATE TILE DRAIN LOCATION
- OTHER DRAINS
- OTHER WATERCOURSES
- STATE ROADS
- COUNTY ROADS
- LOCAL ROADS
- RAILROAD
- MUNICIPALITY BOUNDARY
- COUNTY BOUNDARY

DRAINAGE DISTRICT BREAKDOWN

PROPERTY OWNERS ASSESSABLE ACREAGE

CRYSTAL TOWNSHIP	7,002.55 AC.
EVERGREEN TOWNSHIP	43.92 AC.
FERRIS TOWNSHIP	875.77 AC.
TOTAL ACREAGE IN DISTRICT	7,922.24 AC.
LENGTH OF DRAIN	
FULLER EXTENSION DRAIN	23,843 FT.

BY	MARK	REVISIONS	DATE
PLF		DAY OF REVIEW OF APPORTIONMENTS	08/29/2018

THE WORK REPRESENTED BY THIS DRAWING WAS DESIGNED BY THE ENGINEER FOR THIS SPECIFIC APPLICATION AND SPECIFIC LOCATION DESCRIBED HEREON IN ACCORDANCE WITH THE CONDITIONS PREVALENT AT THE TIME THE DESIGN WAS DONE. THE ENGINEER DOES NOT GUARANTEE AND WILL NOT BE LIABLE FOR ANY OTHER LOCATION, CONDITION, DESIGN OR PURPOSE.

FULLER EXTENSION DRAIN
MONTCALM COUNTY, MICHIGAN

DRAINAGE DISTRICT MAP

75 YEARS Spicer group
ST. JOHN'S OFFICE
1400 Zeeb Drive
St. Johns, MI 48879
Tel. 989-224-2355
www.SpicerGroup.com

DE. BY: MKT	CH. BY: MKT	PROJECT NO. 123600SG2016	
DR. BY: MKT	APP. BY: PLF		
STDS.	SHEET 18 OF 27		DR 18
DATE SEPTEMBER 2019	FILE NO. -		
SCALE 1"=200'			

PATH: C:\USERS\ANDREW.BEAGLE\DOCUMENTS\MONTCALM\MAPSHEETS.APRX PRINTED ON: 9/18/2019, BY: ANDREW.BEAGLE

FULLER EXTENSION DRAIN
MONTCALM COUNTY, MICHIGAN

MONTCALM COUNTY DRAIN COMMISSIONER - SANDY RAINES

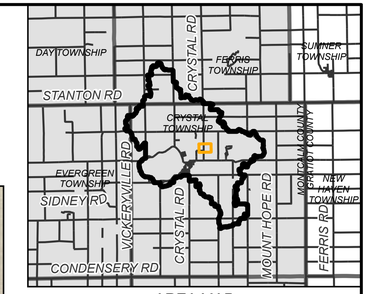

AREA MAP
NOT TO SCALE

N

0 35 70 140 FEET

LEGEND

- DRAINAGE DISTRICT BOUNDARY
- APPROXIMATE OPEN DRAIN LOCATION
- APPROXIMATE TILE DRAIN LOCATION
- OTHER DRAINS
- OTHER WATERCOURSES
- STATE ROADS
- COUNTY ROADS
- LOCAL ROADS
- RAILROAD
- MUNICIPALITY BOUNDARY
- COUNTY BOUNDARY

DRAINAGE DISTRICT BREAKDOWN

PROPERTY OWNERS ASSESSABLE ACREAGE

CRYSTAL TOWNSHIP	7,002.55 AC.
EVERGREEN TOWNSHIP	43.92 AC.
FERRIS TOWNSHIP	875.77 AC.
TOTAL ACREAGE IN DISTRICT	7,922.24 AC.
LENGTH OF DRAIN FULLER EXTENSION DRAIN	23,843 FT.

BY	MARK	REVISIONS	DATE
PLF		DAY OF REVIEW OF APPORTIONMENTS	08/29/2018

THE WORK REPRESENTED BY THIS DRAWING WAS DESIGNED BY THE ENGINEER FOR THIS SPECIFIC APPLICATION AND SPECIFIC LOCATION DESCRIBED HEREON IN ACCORDANCE WITH THE CONDITIONS PREVALENT AT THE TIME THE DESIGN WAS DONE. THE ENGINEER DOES NOT GUARANTEE AND WILL NOT BE LIABLE FOR ANY OTHER LOCATION, CONDITION, DESIGN OR PURPOSE.

FULLER EXTENSION DRAIN
MONTCALM COUNTY, MICHIGAN

DRAINAGE DISTRICT MAP

75 YEARS Spicer group
ST. JOHN'S OFFICE
1400 Zeeb Drive
St. Johns, MI 48879
Tel. 989-224-2355
www.SpicerGroup.com

DE. BY: MKT
DR. BY: MKT
CH. BY: MKT
APP. BY: PLF
PROJECT NO. 123600SG2016
STDS.
DATE SEPTEMBER 2019
SCALE 1"=75'
SHEET 19 OF 27
FILE NO. -
DR 19

PATH: C:\USERS\ANDREW.BEAGLE\DOCUMENTS\MONTCALM\MAPS\MONTCALMDRAINMAPSHEETS.APRX, PRINTED ON: 9/18/2019, BY: ANDREW.BEAGLE

FULLER EXTENSION DRAIN
MONTCALM COUNTY, MICHIGAN

MONTCALM COUNTY DRAIN COMMISSIONER - SANDY RAINES

FULLER EXTENSION DRAIN

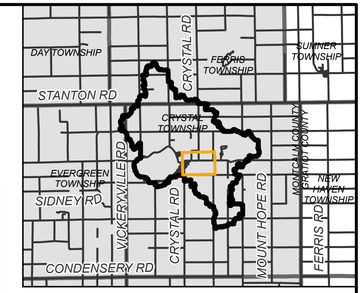

AREA MAP
NOT TO SCALE

N

0 95 190 380 FEET

LEGEND

- DRAINAGE DISTRICT BOUNDARY
- APPROXIMATE OPEN DRAIN LOCATION
- APPROXIMATE TILE DRAIN LOCATION
- OTHER DRAINS
- OTHER WATERCOURSES
- STATE ROADS
- COUNTY ROADS
- LOCAL ROADS
- RAILROAD
- MUNICIPALITY BOUNDARY
- COUNTY BOUNDARY

DRAINAGE DISTRICT BREAKDOWN

PROPERTY OWNERS ASSESSABLE ACREAGE

CRYSTAL TOWNSHIP	7,002.55 AC.
EVERGREEN TOWNSHIP	43.92 AC.
FERRIS TOWNSHIP	875.77 AC.
TOTAL ACREAGE IN DISTRICT	7,922.24 AC.
LENGTH OF DRAIN	
FULLER EXTENSION DRAIN	23,843 FT.

PLF		DAY OF REVIEW OF APPORTIONMENTS	08/29/2018
BY	MARK	REVISIONS	DATE

THE WORK REPRESENTED BY THIS DRAWING WAS DESIGNED BY THE ENGINEER FOR THIS SPECIFIC APPLICATION AND SPECIFIC LOCATION DESCRIBED HEREON IN ACCORDANCE WITH THE CONDITIONS PREVALENT AT THE TIME THE DESIGN WAS DONE. THE ENGINEER DOES NOT GUARANTEE AND WILL NOT BE LIABLE FOR ANY OTHER LOCATION, CONDITION, DESIGN OR PURPOSE.

FULLER EXTENSION DRAIN
MONTCALM COUNTY, MICHIGAN

DRAINAGE DISTRICT MAP

75 YEARS Spicer group
ST. JOHN'S OFFICE
1400 Zeeb Drive
St. Johns, MI 48879
Tel. 989-224-2355
www.SpicerGroup.com

DE. BY: MKT	CH. BY: MKT	PROJECT NO.	
DR. BY: MKT	APP. BY: PLF	123600SG2016	
STDS.	SHEET 20 OF 27		DR 20
DATE SEPTEMBER 2019	FILE NO.		
SCALE 1"=200'	-		

PATH: C:\USERS\ANDREW.BEAGLE\DOCUMENTS\MONTCALM\MAPS\MONTCALMDRAINMAPSSHEETS.APRX, PRINTED ON: 9/18/2019, BY: ANDREW.BEAGLE

FULLER EXTENSION DRAIN
MONTCALM COUNTY, MICHIGAN

MONTCALM COUNTY DRAIN COMMISSIONER - SANDY RAINES

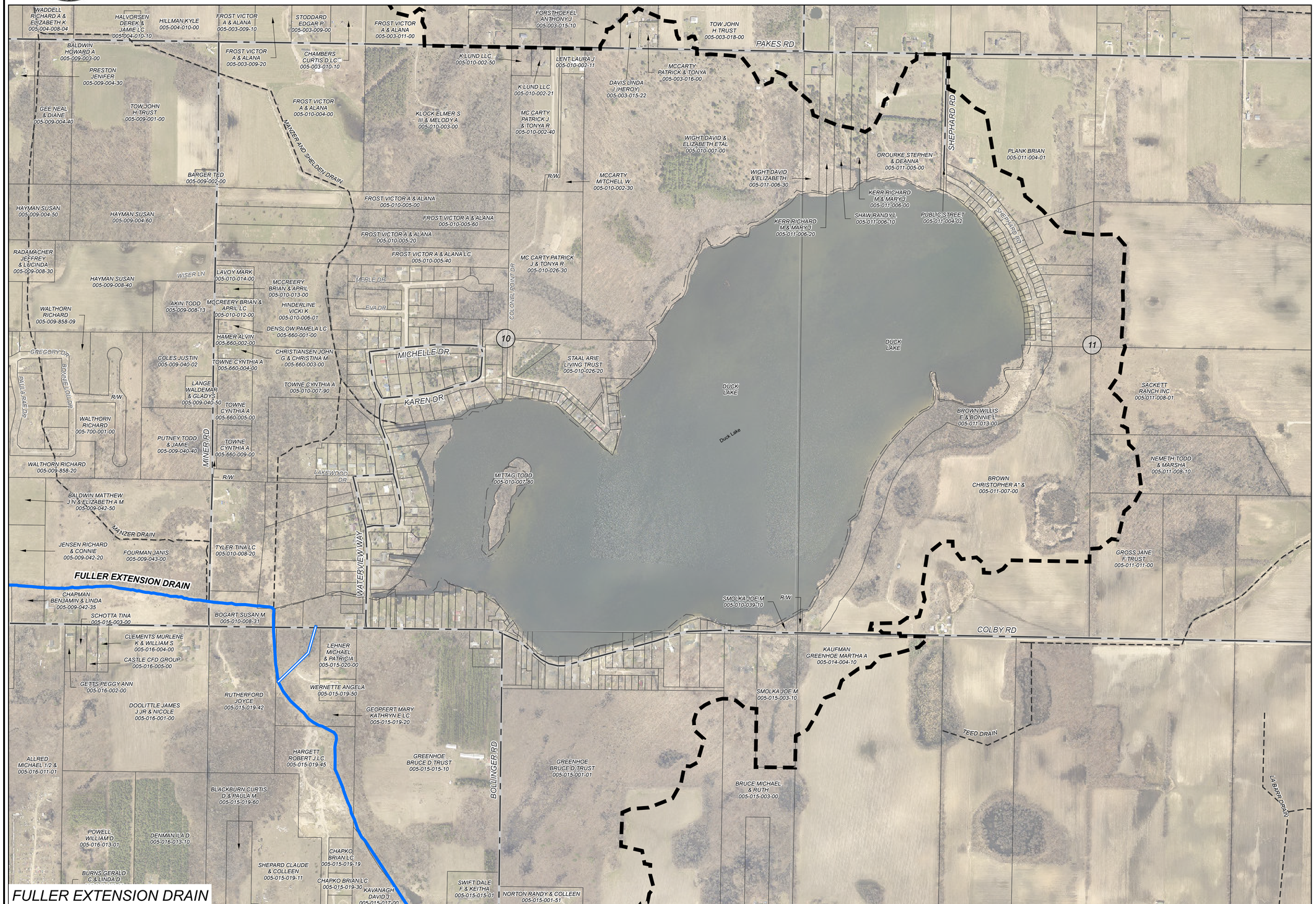

FULLER EXTENSION DRAIN

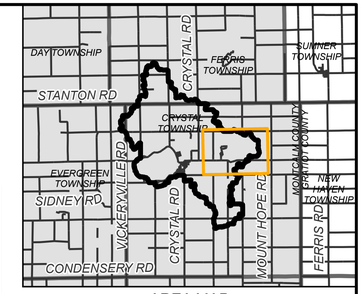

AREA MAP
NOT TO SCALE

N

0 195 390 780 FEET

LEGEND

- DRAINAGE DISTRICT BOUNDARY
- APPROXIMATE OPEN DRAIN LOCATION
- APPROXIMATE TILE DRAIN LOCATION
- OTHER DRAINS
- OTHER WATERCOURSES
- STATE ROADS
- COUNTY ROADS
- LOCAL ROADS
- RAILROAD
- MUNICIPALITY BOUNDARY
- COUNTY BOUNDARY

DRAINAGE DISTRICT BREAKDOWN

PROPERTY OWNERS ASSESSABLE ACREAGE

CRYSTAL TOWNSHIP	7,002.55 AC.
EVERGREEN TOWNSHIP	43.92 AC.
FERRIS TOWNSHIP	875.77 AC.
TOTAL ACREAGE IN DISTRICT	7,922.24 AC.
LENGTH OF DRAIN	
FULLER EXTENSION DRAIN	23,843 FT.

BY	MARK	REVISIONS	DATE
PLF		DAY OF REVIEW OF APPORTIONMENTS	08/29/2018

THE WORK REPRESENTED BY THIS DRAWING WAS DESIGNED BY THE ENGINEER FOR THIS SPECIFIC APPLICATION AND SPECIFIC LOCATION DESCRIBED HEREON IN ACCORDANCE WITH THE CONDITIONS PREVALENT AT THE TIME THE DESIGN WAS DONE. THE ENGINEER DOES NOT GUARANTEE AND WILL NOT BE LIABLE FOR ANY OTHER LOCATION, CONDITION, DESIGN OR PURPOSE.

FULLER EXTENSION DRAIN
MONTCALM COUNTY, MICHIGAN

DRAINAGE DISTRICT MAP

75 YEARS Spicer group
ST. JOHN'S OFFICE
1400 Zeeb Drive
St. Johns, MI 48879
Tel. 989-224-2355
www.SpicerGroup.com

DE. BY: MKT	CH. BY: MKT	PROJECT NO. 123600SG2016
DR. BY: MKT	APP. BY: PLF	
STDS.	SHEET 21 OF 27	DR 21
DATE SEPTEMBER 2019	FILE NO. -	
SCALE 1"=400'		

PATH: C:\USERS\ANDREW.BEAGLE\DOCUMENTS\MONTCALM\MAPS\MONTCALMDRAINMAPSHEETS.APRX, PRINTED ON: 9/18/2019, BY: ANDREW.BEAGLE

FULLER EXTENSION DRAIN
MONTCALM COUNTY, MICHIGAN

MONTCALM COUNTY DRAIN COMMISSIONER - SANDY RAINES

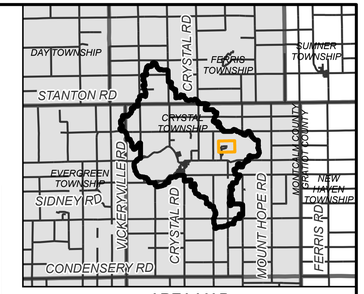

AREA MAP
NOT TO SCALE

N

0 45 90 180 FEET

LEGEND

- DRAINAGE DISTRICT BOUNDARY
- APPROXIMATE OPEN DRAIN LOCATION
- APPROXIMATE TILE DRAIN LOCATION
- OTHER DRAINS
- OTHER WATERCOURSES
- STATE ROADS
- COUNTY ROADS
- LOCAL ROADS
- RAILROAD
- MUNICIPALITY BOUNDARY
- COUNTY BOUNDARY

DRAINAGE DISTRICT BREAKDOWN

PROPERTY OWNERS ASSESSABLE ACREAGE

CRYSTAL TOWNSHIP	7,002.55 AC.
EVERGREEN TOWNSHIP	43.92 AC.
FERRIS TOWNSHIP	875.77 AC.
TOTAL ACREAGE IN DISTRICT	7,922.24 AC.
LENGTH OF DRAIN	
FULLER EXTENSION DRAIN	23,843 FT.

PLF		DAY OF REVIEW OF APPORTIONMENTS	08/29/2018
BY	MARK	REVISIONS	DATE

THE WORK REPRESENTED BY THIS DRAWING WAS DESIGNED BY THE ENGINEER FOR THIS SPECIFIC APPLICATION AND SPECIFIC LOCATION DESCRIBED HEREON IN ACCORDANCE WITH THE CONDITIONS PREVALENT AT THE TIME THE DESIGN WAS DONE. THE ENGINEER DOES NOT GUARANTEE AND WILL NOT BE LIABLE FOR ANY OTHER LOCATION, CONDITION, DESIGN OR PURPOSE.

FULLER EXTENSION DRAIN
MONTCALM COUNTY, MICHIGAN

DRAINAGE DISTRICT MAP

75 YEARS Spicer group

ST. JOHN'S OFFICE
1400 Zeeb Drive
St. Johns, MI 48879
Tel. 989-224-2355
www.SpicerGroup.com

DE. BY: MKT	CH. BY: MKT	PROJECT NO.	
DR. BY: MKT	APP. BY: PLF	123600SG2016	
STDS.	SHEET 22 OF 27		DR 22
DATE SEPTEMBER 2019	FILE NO.		
SCALE 1"=100'	-		

PATH: C:\USERS\ANDREW.BEAGLE\DOCUMENTS\MONTCALM\MAPSHEETS.APRX PRINTED ON 9/18/2019, BY: ANDREW.BEAGLE

FULLER EXTENSION DRAIN
MONTCALM COUNTY, MICHIGAN

MONTCALM COUNTY DRAIN COMMISSIONER - SANDY RAINES

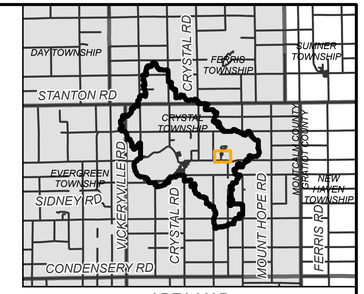

AREA MAP

NOT TO SCALE

N

0 45 90 180 FEET

LEGEND

- DRAINAGE DISTRICT BOUNDARY
- APPROXIMATE OPEN DRAIN LOCATION
- APPROXIMATE TILE DRAIN LOCATION
- OTHER DRAINS
- OTHER WATERCOURSES
- STATE ROADS
- COUNTY ROADS
- LOCAL ROADS
- RAILROAD
- MUNICIPALITY BOUNDARY
- COUNTY BOUNDARY

DRAINAGE DISTRICT BREAKDOWN

PROPERTY OWNERS ASSESSABLE ACREAGE

CRYSTAL TOWNSHIP	7,002.55 AC.
EVERGREEN TOWNSHIP	43.92 AC.
FERRIS TOWNSHIP	875.77 AC.
TOTAL ACREAGE IN DISTRICT	7,922.24 AC.
LENGTH OF DRAIN FULLER EXTENSION DRAIN	23,843 FT.

PLF		DAY OF REVIEW OF APPORTIONMENTS	08/29/2018
BY	MARK	REVISIONS	DATE

THE WORK REPRESENTED BY THIS DRAWING WAS DESIGNED BY THE ENGINEER FOR THIS SPECIFIC APPLICATION AND SPECIFIC LOCATION DESCRIBED HEREON IN ACCORDANCE WITH THE CONDITIONS PREVALENT AT THE TIME THE DESIGN WAS DONE. THE ENGINEER DOES NOT GUARANTEE AND WILL NOT BE LIABLE FOR ANY OTHER LOCATION, CONDITION, DESIGN OR PURPOSE.

FULLER EXTENSION DRAIN
MONTCALM COUNTY, MICHIGAN

DRAINAGE DISTRICT MAP

75 YEARS Spicer group

ST. JOHN'S OFFICE
1400 Zeeb Drive
St. Johns, MI 48879
Tel. 989-224-2355
www.SpicerGroup.com

DE. BY: MKT DR. BY: MKT	CH. BY: MKT APP. BY: PLF	PROJECT NO. 123600SG2016	
STDS.	SHEET 23 OF 27		DR 23
DATE SEPTEMBER 2019 SCALE 1"=100'	FILE NO. -		

PATH: C:\USERS\ANDREW.BEAGLE\DOCUMENTS\MONTCALM\MAPS\MONTCALMDRAIN\PSSHEETS.APRX, PRINTED ON: 9/18/2019, BY: ANDREW.BEAGLE

FULLER EXTENSION DRAIN
MONTCALM COUNTY, MICHIGAN

MONTCALM COUNTY DRAIN COMMISSIONER - SANDY RAINES

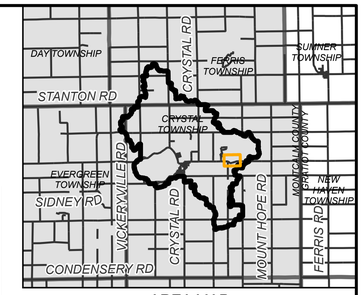

AREA MAP
NOT TO SCALE

N

0 45 90 180 FEET

LEGEND

- DRAINAGE DISTRICT BOUNDARY
- APPROXIMATE OPEN DRAIN LOCATION
- APPROXIMATE TILE DRAIN LOCATION
- OTHER DRAINS
- OTHER WATERCOURSES
- STATE ROADS
- COUNTY ROADS
- LOCAL ROADS
- RAILROAD
- MUNICIPALITY BOUNDARY
- COUNTY BOUNDARY

DRAINAGE DISTRICT BREAKDOWN

PROPERTY OWNERS ASSESSABLE ACREAGE	
CRYSTAL TOWNSHIP	7,002.55 AC.
EVERGREEN TOWNSHIP	43.92 AC.
FERRIS TOWNSHIP	875.77 AC.
TOTAL ACREAGE IN DISTRICT	7,922.24 AC.
LENGTH OF DRAIN	
FULLER EXTENSION DRAIN	23,843 FT.

BY	MARK	REVISIONS	DATE
PLF		DAY OF REVIEW OF APPORTIONMENTS	08/29/2018

THE WORK REPRESENTED BY THIS DRAWING WAS DESIGNED BY THE ENGINEER FOR THIS SPECIFIC APPLICATION AND SPECIFIC LOCATION DESCRIBED HEREON IN ACCORDANCE WITH THE CONDITIONS PREVALENT AT THE TIME THE DESIGN WAS DONE. THE ENGINEER DOES NOT GUARANTEE AND WILL NOT BE LIABLE FOR ANY OTHER LOCATION, CONDITION, DESIGN OR PURPOSE.

FULLER EXTENSION DRAIN
MONTCALM COUNTY, MICHIGAN

DRAINAGE DISTRICT MAP

75 YEARS Spicer group
ST. JOHN'S OFFICE
1400 Zeeb Drive
St. Johns, MI 48879
Tel. 989-224-2355
www.SpicerGroup.com

DE. BY: MKT CH. BY: MKT
DR. BY: MKT APP. BY: PLF
PROJECT NO. 123600SG2016

STDS.
DATE SEPTEMBER 2019
SCALE 1"=100'
SHEET 24 OF 27
FILE NO. -
DR 24

PATH: C:\USERS\ANDREW.BEAGLE\DOCUMENTS\MONTCALM\MAPS\MONTCALM\DRAINAGE\SHEETS.APRX, PRINTED ON: 9/18/2019, BY: ANDREW.BEAGLE

FULLER EXTENSION DRAIN
MONTCALM COUNTY, MICHIGAN

MONTCALM COUNTY DRAIN COMMISSIONER - SANDY RAINES

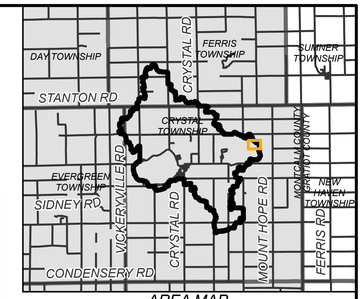

AREA MAP
NOT TO SCALE

N

0 35 70 140 FEET

LEGEND

- DRAINAGE DISTRICT BOUNDARY
- APPROXIMATE OPEN DRAIN LOCATION
- APPROXIMATE TILE DRAIN LOCATION
- OTHER DRAINS
- OTHER WATERCOURSES
- STATE ROADS
- COUNTY ROADS
- LOCAL ROADS
- RAILROAD
- MUNICIPALITY BOUNDARY
- COUNTY BOUNDARY

DRAINAGE DISTRICT BREAKDOWN

PROPERTY OWNERS ASSESSABLE ACREAGE

CRYSTAL TOWNSHIP	7,002.55 AC.
EVERGREEN TOWNSHIP	43.92 AC.
FERRIS TOWNSHIP	875.77 AC.
TOTAL ACREAGE IN DISTRICT	7,922.24 AC.
LENGTH OF DRAIN FULLER EXTENSION DRAIN	23,843 FT.

BY	MARK	REVISIONS	DATE
PLF		DAY OF REVIEW OF APPORTIONMENTS	08/29/2018

THE WORK REPRESENTED BY THIS DRAWING WAS DESIGNED BY THE ENGINEER FOR THIS SPECIFIC APPLICATION AND SPECIFIC LOCATION DESCRIBED HEREON IN ACCORDANCE WITH THE CONDITIONS PREVALENT AT THE TIME THE DESIGN WAS DONE. THE ENGINEER DOES NOT GUARANTEE AND WILL NOT BE LIABLE FOR ANY OTHER LOCATION, CONDITION, DESIGN OR PURPOSE.

FULLER EXTENSION DRAIN
MONTCALM COUNTY, MICHIGAN

DRAINAGE DISTRICT MAP

75 YEARS Spicer group
ST. JOHN'S OFFICE
1400 Zeeb Drive
St. Johns, MI 48879
Tel. 989-224-2355
www.SpicerGroup.com

DE. BY: MKT CH. BY: MKT
DR. BY: MKT APP. BY: PLF
PROJECT NO. 123600SG2016
STDS.
SHEET 25 OF 27
DR 25
DATE SEPTEMBER 2019
SCALE 1"=75'
FILE NO. -

PATH: C:\USERS\MITCH THIELEN\ONEDRIVE - SPICER GROUP, INC\DOCUMENTS\COUNTY_GIS\MONTCALM_COUNTY\MAIN\TCALMDRMAPSSHEETS.APRX, PRINTED ON: 9/19/2019, BY: MITCH THIELEN

FULLER EXTENSION DRAIN
MONTCALM COUNTY, MICHIGAN

MONTCALM COUNTY DRAIN COMMISSIONER - SANDY RAINES

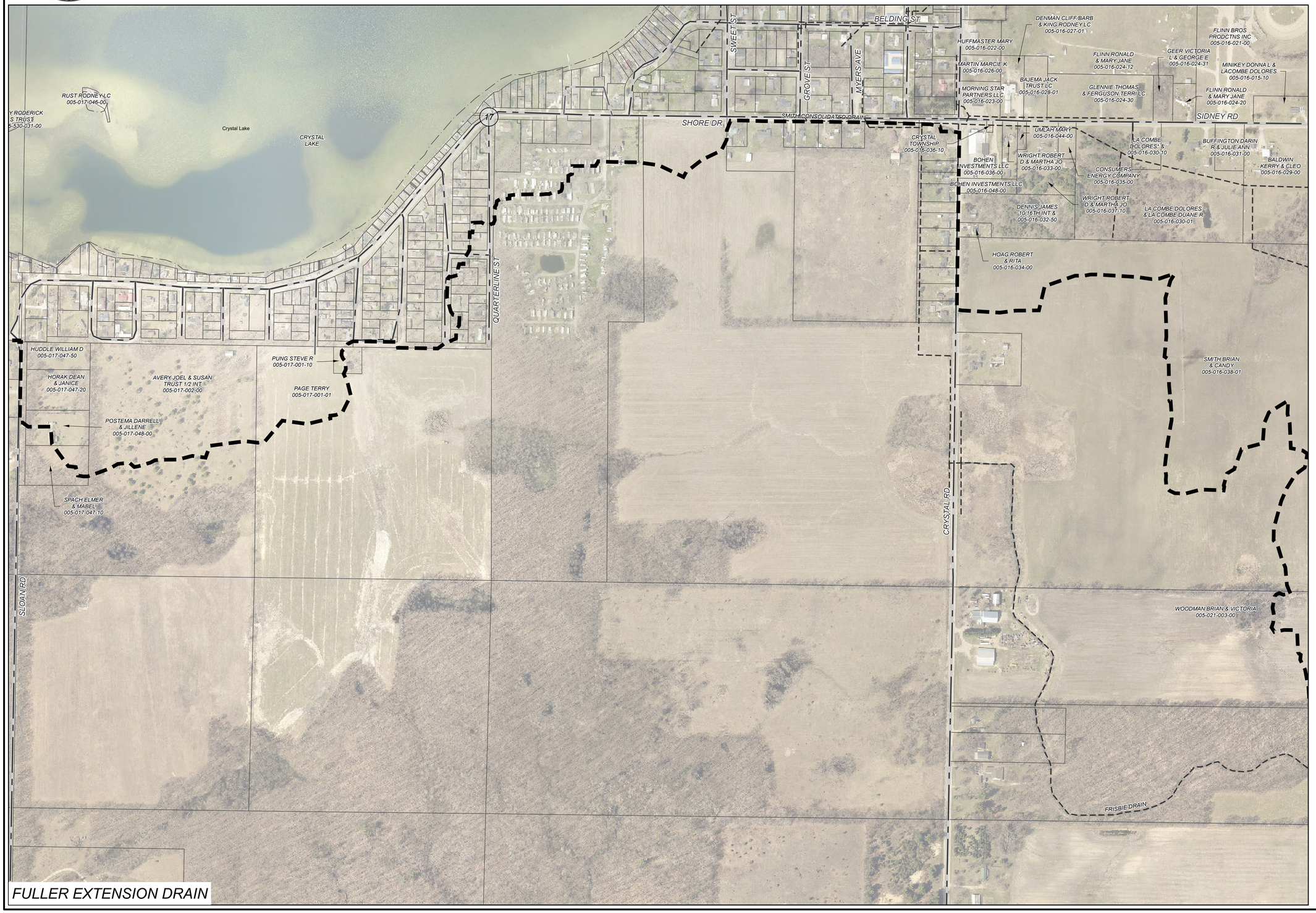

FULLER EXTENSION DRAIN

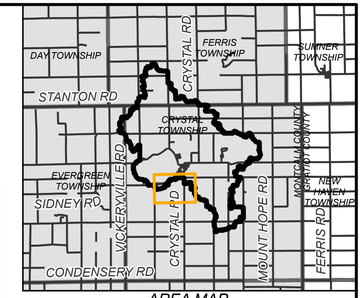

AREA MAP
NOT TO SCALE

N

0 120 240 480 FEET

LEGEND

- DRAINAGE DISTRICT BOUNDARY
- APPROXIMATE OPEN DRAIN LOCATION
- APPROXIMATE TILE DRAIN LOCATION
- OTHER DRAINS
- OTHER WATERCOURSES
- STATE ROADS
- COUNTY ROADS
- LOCAL ROADS
- RAILROAD
- MUNICIPALITY BOUNDARY
- COUNTY BOUNDARY

DRAINAGE DISTRICT BREAKDOWN

PROPERTY OWNERS ASSESSABLE ACREAGE

CRYSTAL TOWNSHIP	7,002.55 AC.
EVERGREEN TOWNSHIP	43.92 AC.
FERRIS TOWNSHIP	875.77 AC.
TOTAL ACREAGE IN DISTRICT	7,922.24 AC.
LENGTH OF DRAIN FULLER EXTENSION DRAIN	23,843 FT.

BY	MARK	REVISIONS	DATE
PLF		DAY OF REVIEW OF APPORTIONMENTS	08/29/2018

THE WORK REPRESENTED BY THIS DRAWING WAS DESIGNED BY THE ENGINEER FOR THIS SPECIFIC APPLICATION AND SPECIFIC LOCATION DESCRIBED HEREON IN ACCORDANCE WITH THE CONDITIONS PREVALENT AT THE TIME THE DESIGN WAS DONE. THE ENGINEER DOES NOT GUARANTEE AND WILL NOT BE LIABLE FOR ANY OTHER LOCATION, CONDITION, DESIGN OR PURPOSE.

FULLER EXTENSION DRAIN
MONTCALM COUNTY, MICHIGAN

DRAINAGE DISTRICT MAP

75 YEARS Spicer group
ST. JOHN'S OFFICE
1400 Zeeb Drive
St. Johns, MI 48879
Tel. 989-224-2355
www.SpicerGroup.com

DE. BY: MKT CH. BY: MKT
DR. BY: MKT APP. BY: PLF
PROJECT NO. 123600SG2016

STDS.
SHEET 26 OF 27
DR 26

DATE SEPTEMBER 2019
SCALE 1"=250'
FILE NO. -

PATH: C:\USERS\MITCH.THELEN\ONEDRIVE - SPICER GROUP, INC\DOCUMENTS\COUNTY_DES\MONTCALM_COUNTY\MONTCALM\DRAINSHEETS APRX, PRINTED ON: 9/19/2019, BY: MITCH THELEN

FULLER EXTENSION DRAIN
MONTCALM COUNTY, MICHIGAN

MONTCALM COUNTY DRAIN COMMISSIONER - SANDY RAINES

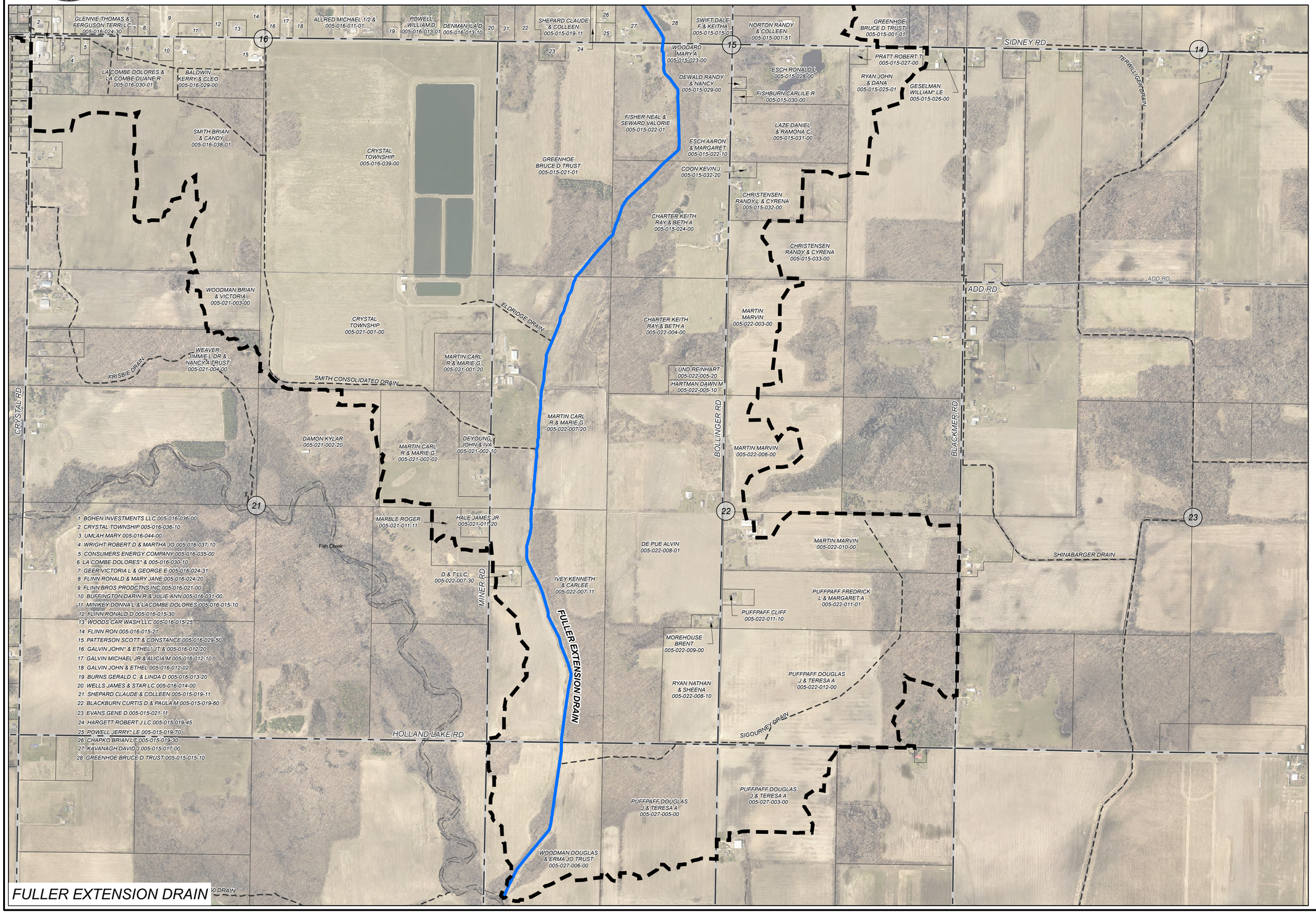

FULLER EXTENSION DRAIN

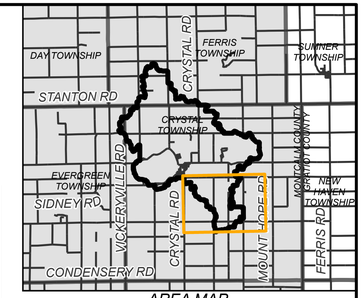

AREA MAP
NOT TO SCALE

N

0 245 490 980 FEET

LEGEND

- DRAINAGE DISTRICT BOUNDARY
- APPROXIMATE OPEN DRAIN LOCATION
- APPROXIMATE TILE DRAIN LOCATION
- OTHER DRAINS
- OTHER WATERCOURSES
- STATE ROADS
- COUNTY ROADS
- LOCAL ROADS
- RAILROAD
- MUNICIPALITY BOUNDARY
- COUNTY BOUNDARY

DRAINAGE DISTRICT BREAKDOWN

PROPERTY OWNERS ASSESSABLE ACREAGE

CRYSTAL TOWNSHIP	7,002.55 AC.
EVERGREEN TOWNSHIP	43.92 AC.
FERRIS TOWNSHIP	875.77 AC.
TOTAL ACREAGE IN DISTRICT	7,922.24 AC.
LENGTH OF DRAIN	
FULLER EXTENSION DRAIN	23,843 FT.

PLF		DAY OF REVIEW OF APPORTIONMENTS	08/29/2018
BY	MARK	REVISIONS	DATE

THE WORK REPRESENTED BY THIS DRAWING WAS DESIGNED BY THE ENGINEER FOR THIS SPECIFIC APPLICATION AND SPECIFIC LOCATION DESCRIBED HEREON IN ACCORDANCE WITH THE CONDITIONS PREVALENT AT THE TIME THE DESIGN WAS DONE. THE ENGINEER DOES NOT GUARANTEE AND WILL NOT BE LIABLE FOR ANY OTHER LOCATION, CONDITION, DESIGN OR PURPOSE.

FULLER EXTENSION DRAIN
MONTCALM COUNTY, MICHIGAN

DRAINAGE DISTRICT MAP

75 YEARS Spicer group
ST. JOHN'S OFFICE
1400 Zeeb Drive
St. Johns, MI 48879
Tel. 989-224-2355
www.SpicerGroup.com

DE. BY: MKT	CH. BY: MKT	PROJECT NO.	
DR. BY: MKT	APP. BY: PLF	123600SG2016	
STDS.	SHEET 27 OF 27		DR 27
DATE SEPTEMBER 2019	FILE NO. -		
SCALE 1"=500'			

PATH: C:\USERS\MITCH THELEN\ONEDRIVE - SPICER GROUP, INC\DOCUMENTS\COUNTY_GIS\MONTCALM_COUNTY\MONTCALMDRAIMAPS\SHEETS.APRX, PRINTED ON: 9/19/2018, BY: MITCH THELEN