NO. 100 DRAIN
MONTCALM COUNTY, MICHIGAN

MONTCALM COUNTY DRAIN COMMISSIONER - SANDY RAINES

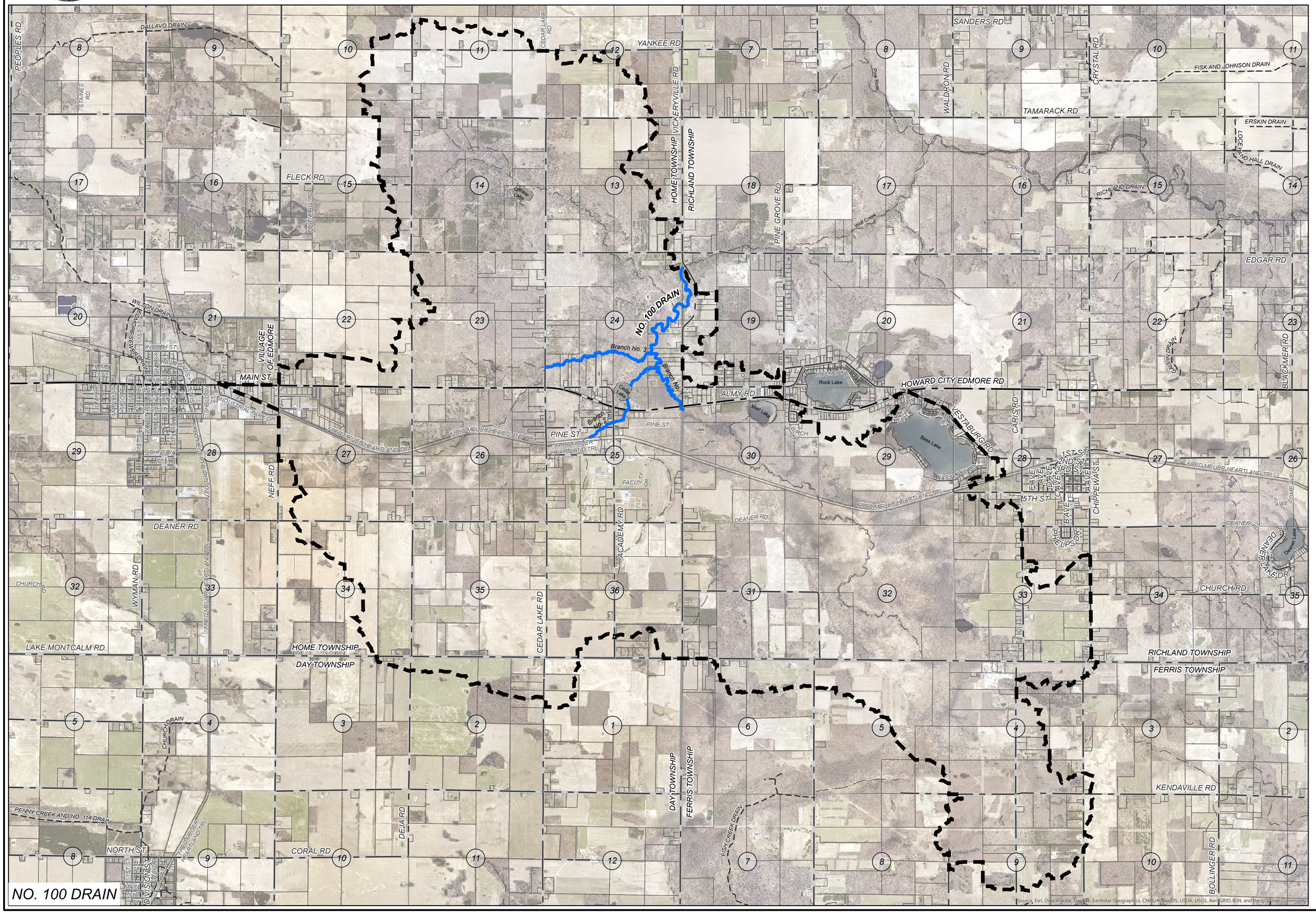

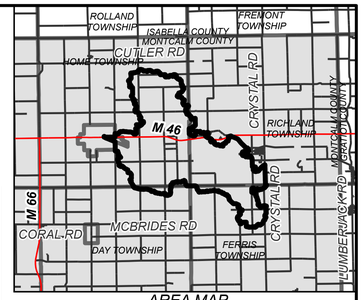

AREA MAP
NOT TO SCALE

N

0 500 1,000 2,000 FEET

LEGEND

- DRAINAGE DISTRICT BOUNDARY
- APPROXIMATE OPEN DRAIN LOCATION
- APPROXIMATE TILE DRAIN LOCATION
- OTHER DRAINS
- OTHER WATERCOURSES
- STATE ROADS
- COUNTY ROADS
- LOCAL ROADS
- RAILROAD
- MUNICIPALITY BOUNDARY
- COUNTY BOUNDARY

DRAINAGE DISTRICT BREAKDOWN

PROPERTY OWNERS ASSESSABLE ACREAGE

DAY TOWNSHIP	189.10 AC.
FERRIS TOWNSHIP	1,300.92 AC.
HOME TOWNSHIP	6,705.84 AC.
RICHLAND TOWNSHIP	3,166.37 AC.
VILLAGE OF EDMORE	93.61 AC.
TOTAL ACREAGE IN DISTRICT	11,455.84 AC.
LENGTH OF DRAIN	
NO. 100 DRAIN	19,704 FT.

BY	MARK	REVISIONS	DATE
PLF		DAY OF REVIEW OF APPORTIONMENTS	03/26/2019

THE WORK REPRESENTED BY THIS DRAWING WAS DESIGNED BY THE ENGINEER FOR THIS SPECIFIC APPLICATION AND SPECIFIC LOCATION DESCRIBED HEREON IN ACCORDANCE WITH THE CONDITIONS PREVALENT AT THE TIME THE DESIGN WAS DONE. THE ENGINEER DOES NOT GUARANTEE AND WILL NOT BE LIABLE FOR ANY OTHER LOCATION, CONDITION, DESIGN OR PURPOSE.

NO. 100 DRAIN
MONTCALM COUNTY, MICHIGAN

DRAINAGE DISTRICT MAP

75 YEARS Spicer group
ST. JOHN'S OFFICE
1400 Zeeb Drive
St. Johns, MI 48879
Tel. 989-224-2355
www.SpicerGroup.com

DE. BY: MKT CH. BY: MKT
DR. BY: MKT APP. BY: PLF
PROJECT NO. 123600SG2016
STDS.
SHEET 1 OF 1
DR 1
DATE SEPTEMBER 2019
SCALE 1"=1,725'
FILE NO. -

PATH: C:\USERS\MITCH.THELEN\ONEDRIVE - SPICER GROUP, INC\DOCUMENTS\COUNTY_DISMONTCALM_COUNTY\MONTCALMDORMAPS.APRX PRINTED ON: 9/18/2019, BY: MITCH.THELEN

NO. 100 DRAIN
MONTCALM COUNTY, MICHIGAN

MONTCALM COUNTY DRAIN COMMISSIONER - SANDY RAINES

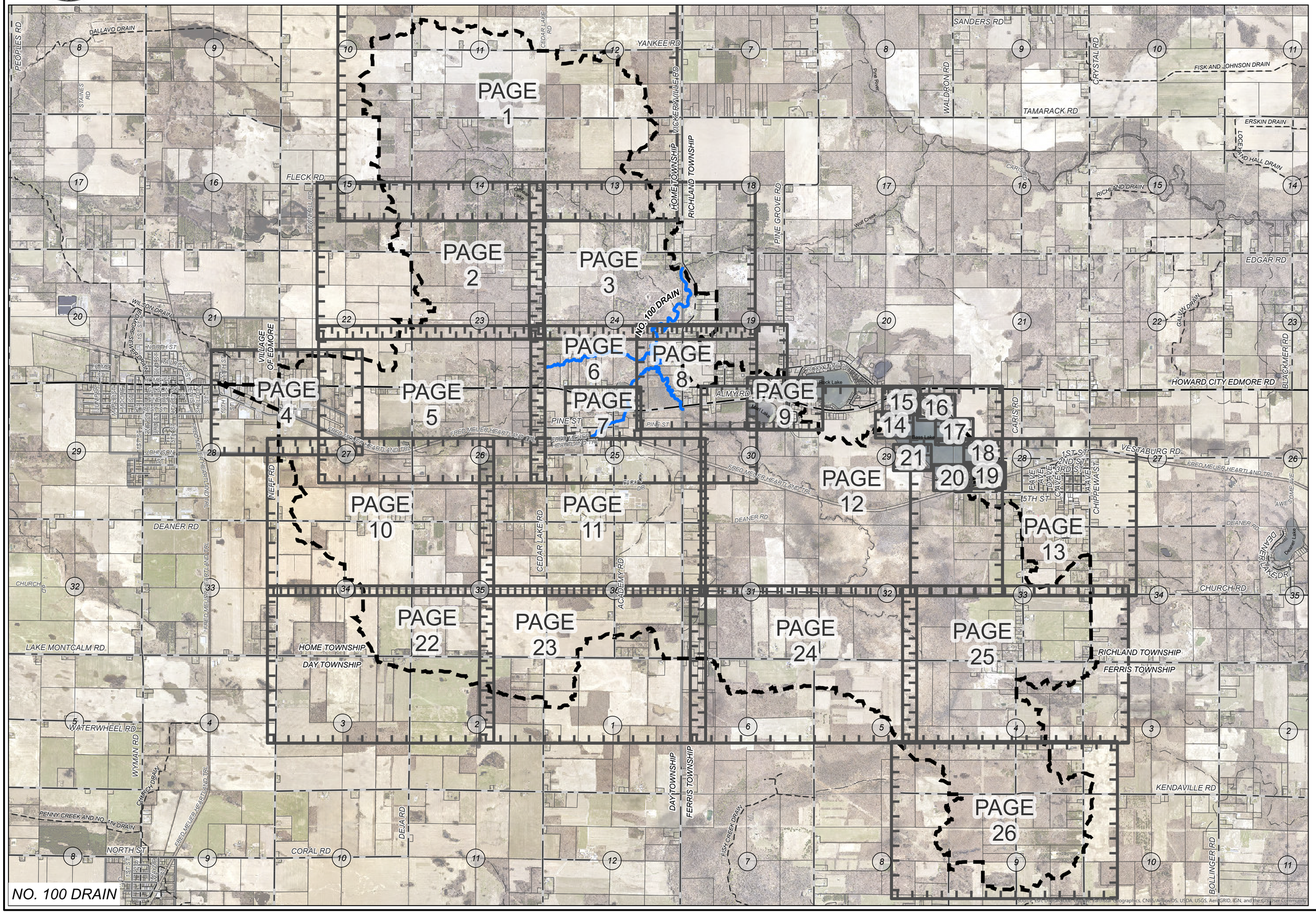

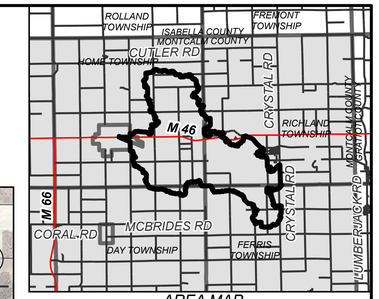

AREA MAP
NOT TO SCALE

N

0 500 1,000 2,000 FEET

LEGEND

- DRAINAGE DISTRICT BOUNDARY
- APPROXIMATE OPEN DRAIN LOCATION
- APPROXIMATE TILE DRAIN LOCATION
- OTHER DRAINS
- OTHER WATERCOURSES
- STATE ROADS
- COUNTY ROADS
- LOCAL ROADS
- RAILROAD
- MUNICIPALITY BOUNDARY
- COUNTY BOUNDARY

DRAINAGE DISTRICT BREAKDOWN

PROPERTY OWNERS ASSESSABLE ACREAGE

DAY TOWNSHIP	189.10 AC.
FERRIS TOWNSHIP	1,300.92 AC.
HOME TOWNSHIP	6,705.84 AC.
RICHLAND TOWNSHIP	3,166.37 AC.
VILLAGE OF EDMORE	93.61 AC.
TOTAL ACREAGE IN DISTRICT	11,455.84 AC.
LENGTH OF DRAIN	
NO. 100 DRAIN	19,704 FT.

BY	MARK	REVISIONS	DATE
PLF		DAY OF REVIEW OF APPORTIONMENTS	03/26/2019

THE WORK REPRESENTED BY THIS DRAWING WAS DESIGNED BY THE ENGINEER FOR THIS SPECIFIC APPLICATION AND SPECIFIC LOCATION DESCRIBED HEREON IN ACCORDANCE WITH THE CONDITIONS PREVALENT AT THE TIME THE DESIGN WAS DONE. THE ENGINEER DOES NOT GUARANTEE AND WILL NOT BE LIABLE FOR ANY OTHER LOCATION, CONDITION, DESIGN OR PURPOSE.

NO. 100 DRAIN
MONTCALM COUNTY, MICHIGAN

DRAINAGE DISTRICT MAP

75 YEARS Spicer group
ST. JOHN'S OFFICE
1400 Zeeb Drive
St. Johns, MI 48879
Tel. 989-224-2355
www.SpicerGroup.com

DE. BY: MKT CH. BY: MKT
DR. BY: MKT APP. BY: PLF
PROJECT NO. 123600SG2016

STDS.
SHEET 1 OF 1
DR 1
DATE SEPTEMBER 2019
SCALE 1"=1,725'
FILE NO. -

PATH: C:\USERS\MITCH.THELEN\ONEDRIVE - SPICER GROUP, INC\DOCUMENTS\COUNTY_DISMONTCALM_COUNTY\MONTCALMDRAINS.APRX PRINTED ON: 9/18/2019, BY: MITCH.THELEN

NO. 100 DRAIN
MONTCALM COUNTY, MICHIGAN
MONTCALM COUNTY DRAIN COMMISSIONER - SANDY RAINES

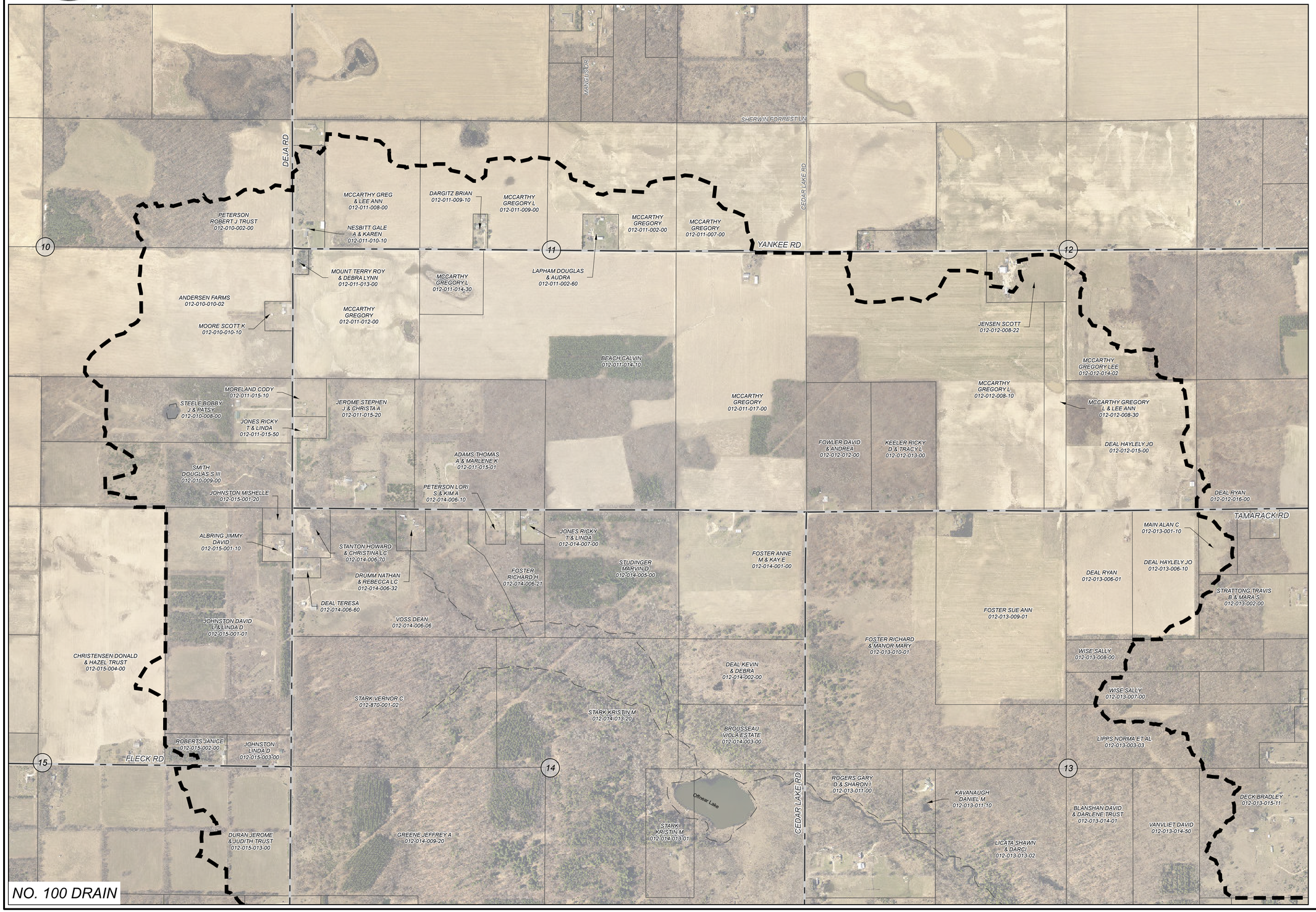

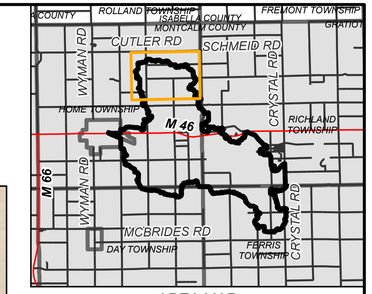

AREA MAP
NOT TO SCALE

N

0 220 440 880 FEET

LEGEND

- DRAINAGE DISTRICT BOUNDARY
- APPROXIMATE OPEN DRAIN LOCATION
- APPROXIMATE TILE DRAIN LOCATION
- OTHER DRAINS
- OTHER WATERCOURSES
- STATE ROADS
- COUNTY ROADS
- LOCAL ROADS
- RAILROAD
- MUNICIPALITY BOUNDARY
- COUNTY BOUNDARY

DRAINAGE DISTRICT BREAKDOWN

PROPERTY OWNERS ASSESSABLE ACREAGE

DAY TOWNSHIP	189.10 AC.
FERRIS TOWNSHIP	1,300.92 AC.
HOME TOWNSHIP	6,705.84 AC.
RICHLAND TOWNSHIP	3,166.37 AC.
VILLAGE OF EDMORE	93.61 AC.
TOTAL ACREAGE IN DISTRICT	11,455.84 AC.
LENGTH OF DRAIN NO. 100 DRAIN	19,704 FT.

PLF		DAY OF REVIEW OF APPORTIONMENTS	03/26/2019
BY	MARK	REVISIONS	DATE

THE WORK REPRESENTED BY THIS DRAWING WAS DESIGNED BY THE ENGINEER FOR THIS SPECIFIC APPLICATION AND SPECIFIC LOCATION DESCRIBED HEREON IN ACCORDANCE WITH THE CONDITIONS PREVALENT AT THE TIME THE DESIGN WAS DONE. THE ENGINEER DOES NOT GUARANTEE AND WILL NOT BE LIABLE FOR ANY OTHER LOCATION, CONDITION, DESIGN OR PURPOSE.

NO. 100 DRAIN
MONTCALM COUNTY, MICHIGAN

DRAINAGE DISTRICT MAP

75 YEARS Spicer group
ST. JOHN'S OFFICE
1400 Zeeb Drive
St. Johns, MI 48879
Tel. 989-224-2355
www.SpicerGroup.com

DE. BY: MKT	CH. BY: MKT	PROJECT NO. 123600SG2016	
DR. BY: MKT	APP. BY: PLF		
STDS.	SHEET 1 OF 26		DR 1
DATE SEPTEMBER 2019	FILE NO. -		
SCALE 1"=450'			

PATH: C:\USERS\ANDREW.BEAGLE\DOCUMENTS\MONTCALM\MAPS\MONTCALMDRMAPSHEETS.APRX PRINTED ON 9/18/2019, BY ANDREW.BEAGLE

NO. 100 DRAIN
MONTCALM COUNTY, MICHIGAN

MONTCALM COUNTY DRAIN COMMISSIONER - SANDY RAINES

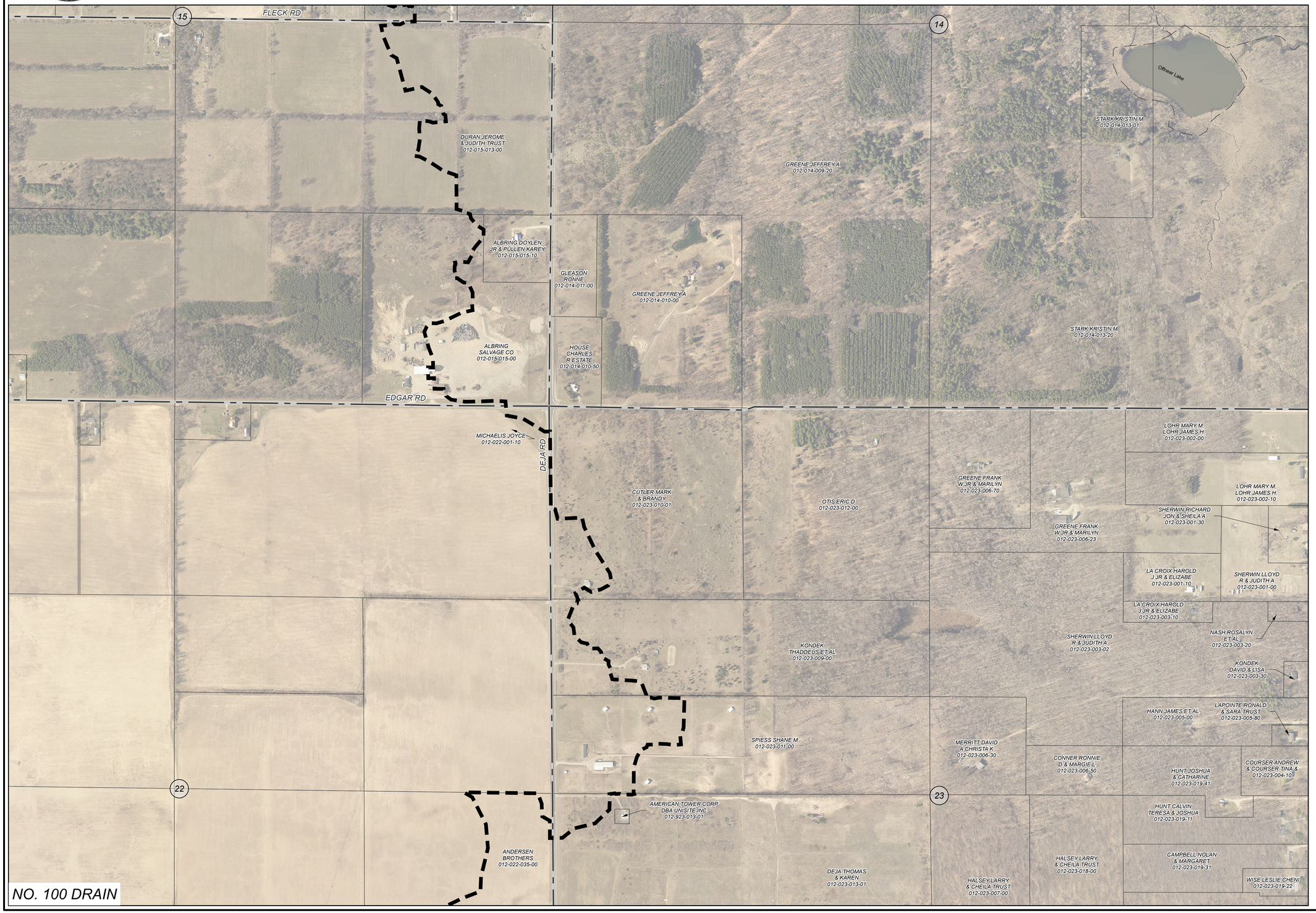

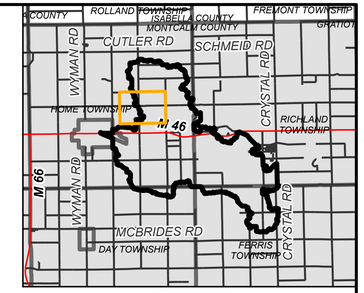

AREA MAP
NOT TO SCALE

N

0 150 300 600 FEET

LEGEND

- DRAINAGE DISTRICT BOUNDARY
- APPROXIMATE OPEN DRAIN LOCATION
- APPROXIMATE TILE DRAIN LOCATION
- OTHER DRAINS
- OTHER WATERCOURSES
- STATE ROADS
- COUNTY ROADS
- LOCAL ROADS
- RAILROAD
- MUNICIPALITY BOUNDARY
- COUNTY BOUNDARY

DRAINAGE DISTRICT BREAKDOWN

PROPERTY OWNERS ASSESSABLE ACREAGE

DAY TOWNSHIP	189.10 AC.
FERRIS TOWNSHIP	1,300.92 AC.
HOME TOWNSHIP	6,705.84 AC.
RICHLAND TOWNSHIP	3,166.37 AC.
VILLAGE OF EDMORE	93.61 AC.

TOTAL ACREAGE IN DISTRICT 11,455.84 AC.

LENGTH OF DRAIN
NO. 100 DRAIN 19,704 FT.

PLF		DAY OF REVIEW OF APPORTIONMENTS	03/26/2019
BY	MARK	REVISIONS	DATE

THE WORK REPRESENTED BY THIS DRAWING WAS DESIGNED BY THE ENGINEER FOR THIS SPECIFIC APPLICATION AND SPECIFIC LOCATION DESCRIBED HEREON IN ACCORDANCE WITH THE CONDITIONS PREVALENT AT THE TIME THE DESIGN WAS DONE. THE ENGINEER DOES NOT GUARANTEE AND WILL NOT BE LIABLE FOR ANY OTHER LOCATION, CONDITION, DESIGN OR PURPOSE.

NO. 100 DRAIN
MONTCALM COUNTY, MICHIGAN

DRAINAGE DISTRICT MAP

75 YEARS Spicer group
ST. JOHN'S OFFICE
1400 Zeeb Drive
St. Johns, MI 48879
Tel. 989-224-2355
www.SpicerGroup.com

DE. BY: MKT CH. BY: MKT		PROJECT NO. 123600SG2016
DR. BY: MKT APP. BY: PLF		
STDS.	SHEET 2 OF 26	DR 2
DATE SEPTEMBER 2019	FILE NO. -	
SCALE 1"=302'		

PATH: C:\USERS\ANDREW.BEAGLE\DOCUMENTS\MONTCALM\MAPS\MONTCALMDRAINMAPSHEETS.APRX, PRINTED ON 9/18/2019, BY ANDREW.BEAGLE

NO. 100 DRAIN
MONTCALM COUNTY, MICHIGAN

MONTCALM COUNTY DRAIN COMMISSIONER - SANDY RAINES

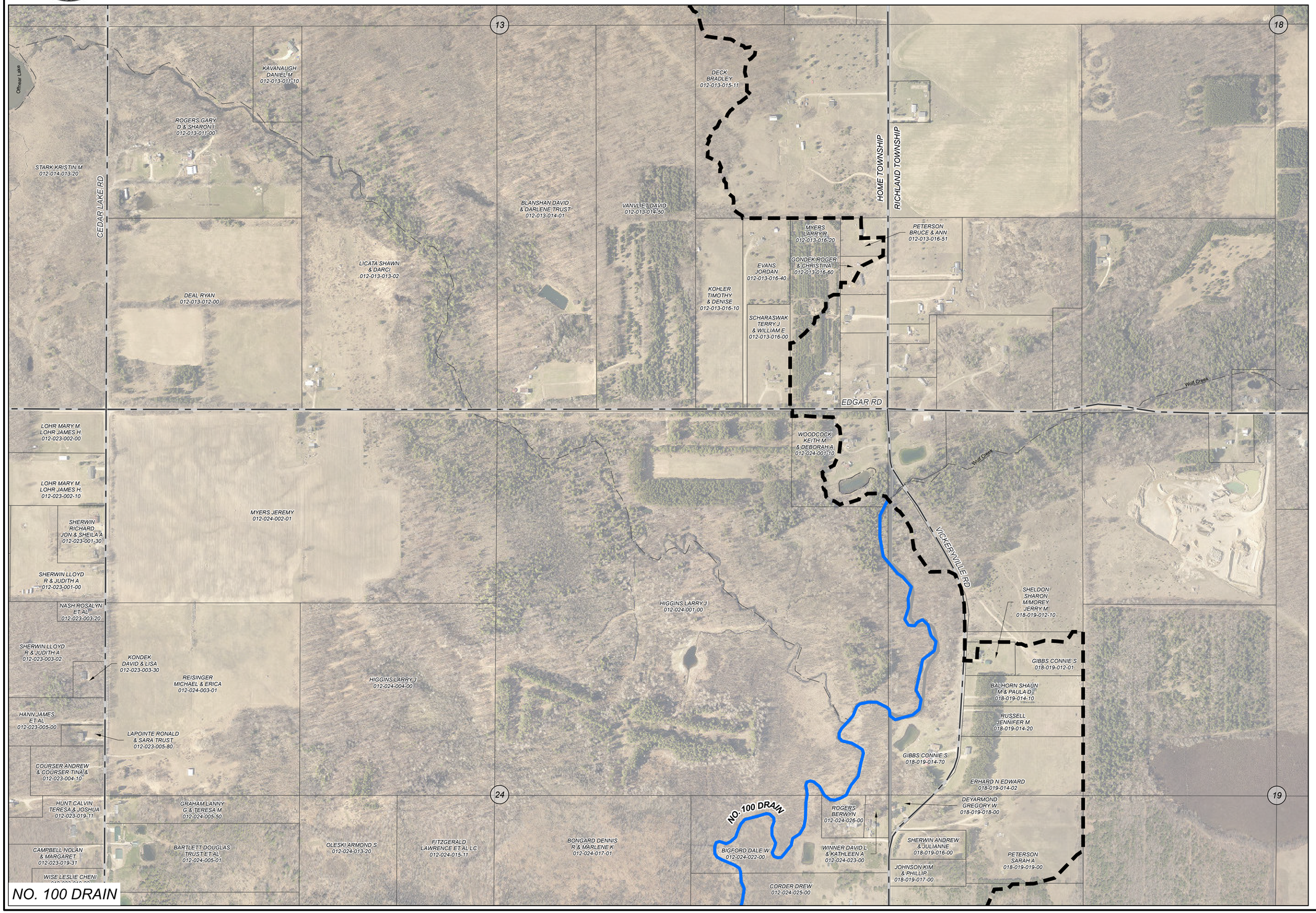

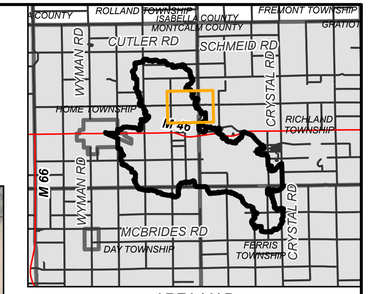

AREA MAP
NOT TO SCALE

N

0 150 300 600 FEET

LEGEND

- DRAINAGE DISTRICT BOUNDARY
- APPROXIMATE OPEN DRAIN LOCATION
- APPROXIMATE TILE DRAIN LOCATION
- OTHER DRAINS
- OTHER WATERCOURSES
- STATE ROADS
- COUNTY ROADS
- LOCAL ROADS
- RAILROAD
- MUNICIPALITY BOUNDARY
- COUNTY BOUNDARY

DRAINAGE DISTRICT BREAKDOWN

PROPERTY OWNERS ASSESSABLE ACREAGE

DAY TOWNSHIP	189.10 AC.
FERRIS TOWNSHIP	1,300.92 AC.
HOME TOWNSHIP	6,705.84 AC.
RICHLAND TOWNSHIP	3,166.37 AC.
VILLAGE OF EDMORE	93.61 AC.

TOTAL ACREAGE IN DISTRICT	11,455.84 AC.
LENGTH OF DRAIN NO. 100 DRAIN	19,704 FT.

BY	MARK	REVISIONS	DATE
PLF		DAY OF REVIEW OF APPORTIONMENTS	03/26/2019

THE WORK REPRESENTED BY THIS DRAWING WAS DESIGNED BY THE ENGINEER FOR THIS SPECIFIC APPLICATION AND SPECIFIC LOCATION DESCRIBED HEREON IN ACCORDANCE WITH THE CONDITIONS PREVALENT AT THE TIME THE DESIGN WAS DONE. THE ENGINEER DOES NOT GUARANTEE AND WILL NOT BE LIABLE FOR ANY OTHER LOCATION, CONDITION, DESIGN OR PURPOSE.

NO. 100 DRAIN
MONTCALM COUNTY, MICHIGAN

DRAINAGE DISTRICT MAP

75 YEARS Spicer group
ST. JOHN'S OFFICE
1400 Zeeb Drive
St. Johns, MI 48879
Tel. 989-224-2355
www.SpicerGroup.com

DE. BY: MKT DR. BY: MKT	CH. BY: MKT APP. BY: PLF	PROJECT NO. 123600SG2016
STDS.	SHEET 3 OF 26	DR 3
DATE SEPTEMBER 2019 SCALE 1"=302'	FILE NO. -	

PATH: C:\USERS\ANDREW.BEAGLE\DOCUMENTS\MONTCALM\MAPS\MONTCALMDRAIMAPSHEETS.APRX, PRINTED ON 9/18/2019, BY ANDREW.BEAGLE

NO. 100 DRAIN
MONTCALM COUNTY, MICHIGAN

MONTCALM COUNTY DRAIN COMMISSIONER - SANDY RAINES

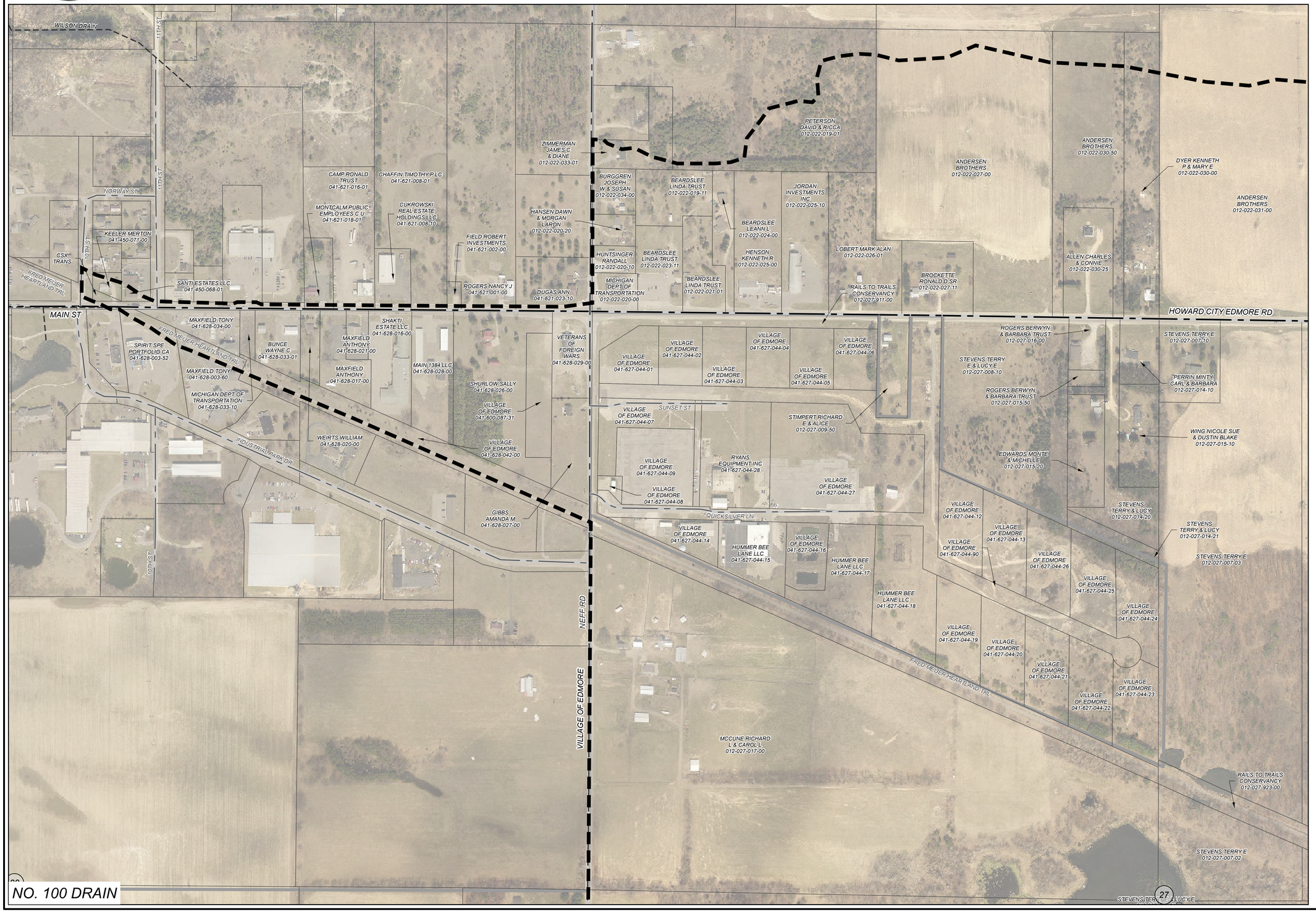

NO. 100 DRAIN

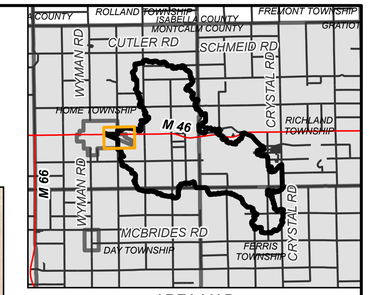

AREA MAP
NOT TO SCALE

N

0 100 200 400 FEET

LEGEND

- DRAINAGE DISTRICT BOUNDARY
- APPROXIMATE OPEN DRAIN LOCATION
- APPROXIMATE TILE DRAIN LOCATION
- OTHER DRAINS
- OTHER WATERCOURSES
- STATE ROADS
- COUNTY ROADS
- LOCAL ROADS
- RAILROAD
- MUNICIPALITY BOUNDARY
- COUNTY BOUNDARY

DRAINAGE DISTRICT BREAKDOWN

PROPERTY OWNERS ASSESSABLE ACREAGE

DAY TOWNSHIP	189.10 AC.
FERRIS TOWNSHIP	1,300.92 AC.
HOME TOWNSHIP	6,705.84 AC.
RICHLAND TOWNSHIP	3,166.37 AC.
VILLAGE OF EDMORE	93.61 AC.

TOTAL ACREAGE IN DISTRICT	11,455.84 AC.
LENGTH OF DRAIN NO. 100 DRAIN	19,704 FT.

BY	MARK	REVISIONS	DATE
PLF		DAY OF REVIEW OF APPORTIONMENTS	03/26/2019

THE WORK REPRESENTED BY THIS DRAWING WAS DESIGNED BY THE ENGINEER FOR THIS SPECIFIC APPLICATION AND SPECIFIC LOCATION DESCRIBED HEREON IN ACCORDANCE WITH THE CONDITIONS PREVALENT AT THE TIME THE DESIGN WAS DONE. THE ENGINEER DOES NOT GUARANTEE AND WILL NOT BE LIABLE FOR ANY OTHER LOCATION, CONDITION, DESIGN OR PURPOSE.

NO. 100 DRAIN
MONTCALM COUNTY, MICHIGAN

DRAINAGE DISTRICT MAP

75 YEARS Spicer group
ST. JOHN'S OFFICE
1400 Zeeb Drive
St. Johns, MI 48879
Tel. 989-224-2355
www.SpicerGroup.com

DE. BY: MKT CH. BY: MKT
DR. BY: MKT APP. BY: PLF
PROJECT NO. 123600SG2016
STDS.
SHEET 4 OF 26
DR 4
DATE SEPTEMBER 2019
SCALE 1"=202'
FILE NO. -

PATH: C:\USERS\ANDREW.BEAGLE\DOCUMENTS\MONTCALM\MAPS\MONTCALMDRMAPSHEETS.APRX PRINTED ON 9/18/2019, BY ANDREW.BEAGLE

NO. 100 DRAIN
MONTCALM COUNTY, MICHIGAN

MONTCALM COUNTY DRAIN COMMISSIONER - SANDY RAINES

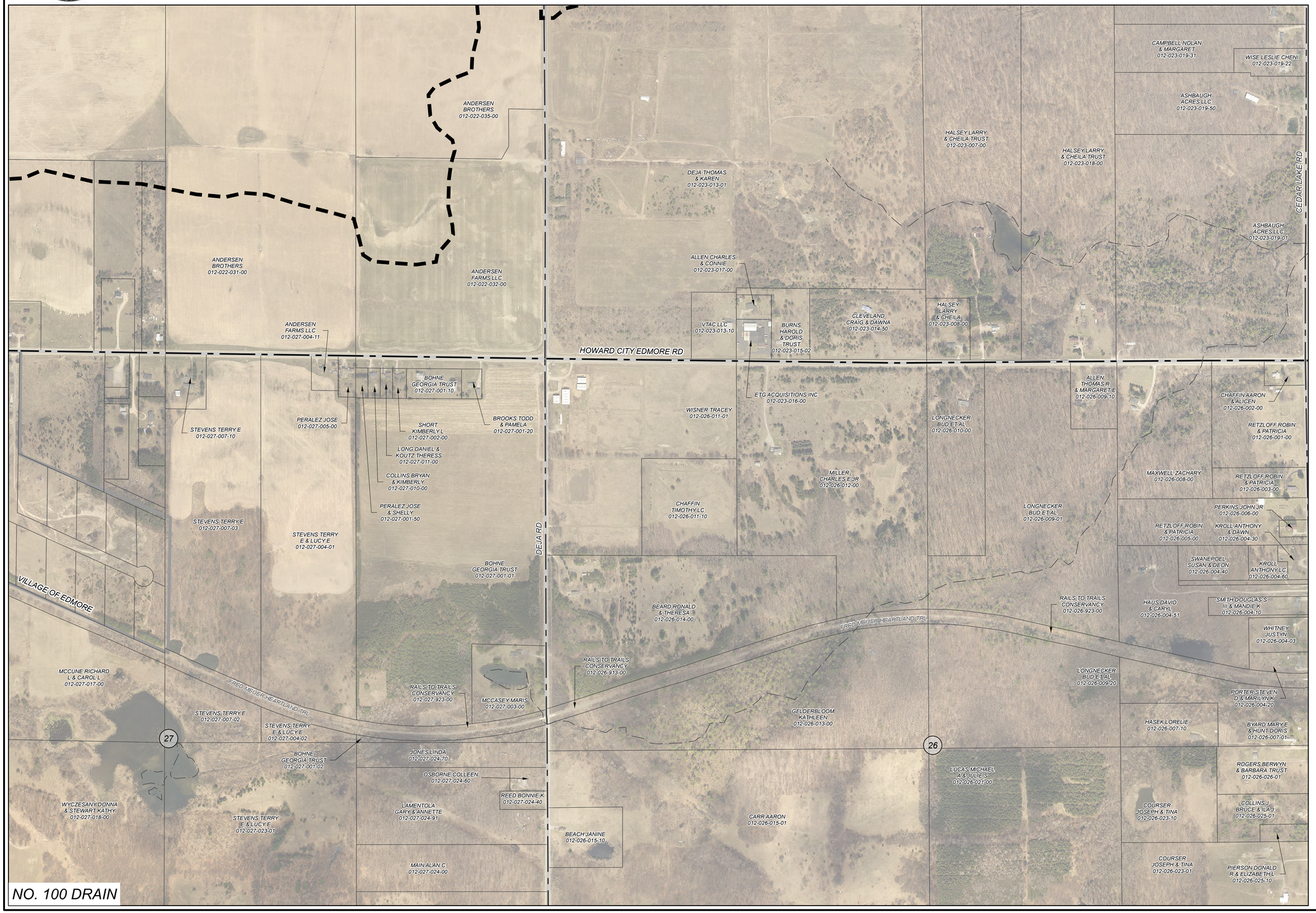

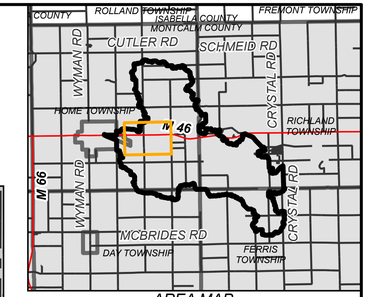

AREA MAP
NOT TO SCALE

N

FEET
0 150 300 600

LEGEND

- DRAINAGE DISTRICT BOUNDARY
- APPROXIMATE OPEN DRAIN LOCATION
- APPROXIMATE TILE DRAIN LOCATION
- OTHER DRAINS
- OTHER WATERCOURSES
- STATE ROADS
- COUNTY ROADS
- LOCAL ROADS
- RAILROAD
- MUNICIPALITY BOUNDARY
- COUNTY BOUNDARY

DRAINAGE DISTRICT BREAKDOWN

PROPERTY OWNERS ASSESSABLE ACREAGE

DAY TOWNSHIP	189.10 AC.
FERRIS TOWNSHIP	1,300.92 AC.
HOME TOWNSHIP	6,705.84 AC.
RICHLAND TOWNSHIP	3,166.37 AC.
VILLAGE OF EDMORE	93.61 AC.

TOTAL ACREAGE IN DISTRICT 11,455.84 AC.

LENGTH OF DRAIN
NO. 100 DRAIN 19,704 FT.

BY	MARK	REVISIONS	DATE
PLF		DAY OF REVIEW OF APPORTIONMENTS	03/26/2019

THE WORK REPRESENTED BY THIS DRAWING WAS DESIGNED BY THE ENGINEER FOR THIS SPECIFIC APPLICATION AND SPECIFIC LOCATION DESCRIBED HEREON IN ACCORDANCE WITH THE CONDITIONS PREVALENT AT THE TIME THE DESIGN WAS DONE. THE ENGINEER DOES NOT GUARANTEE AND WILL NOT BE LIABLE FOR ANY OTHER LOCATION, CONDITION, DESIGN OR PURPOSE.

NO. 100 DRAIN
MONTCALM COUNTY, MICHIGAN

DRAINAGE DISTRICT MAP

75 YEARS Spicer group
ST. JOHN'S OFFICE
1400 Zeeb Drive
St. Johns, MI 48879
Tel. 989-224-2355
www.SpicerGroup.com

DE. BY: MKT CH. BY: MKT
DR. BY: MKT APP. BY: PLF
PROJECT NO. 123600SG2016
STDS.
SHEET 5 OF 26
DATE SEPTEMBER 2019
SCALE 1"=302'
FILE NO. -
DR 5

PATH: C:\USERS\MITCH.THELEN\ONEDRIVE - SPICER GROUP, INC\DOCUMENTS\COUNTY_DISMONTCALM_COUNTY\MONTCALM\DRAINSHEETS APPX, PRINTED ON 9/19/2019, BY MITCH THELEN

NO. 100 DRAIN
MONTCALM COUNTY, MICHIGAN
MONTCALM COUNTY DRAIN COMMISSIONER - SANDY RAINES

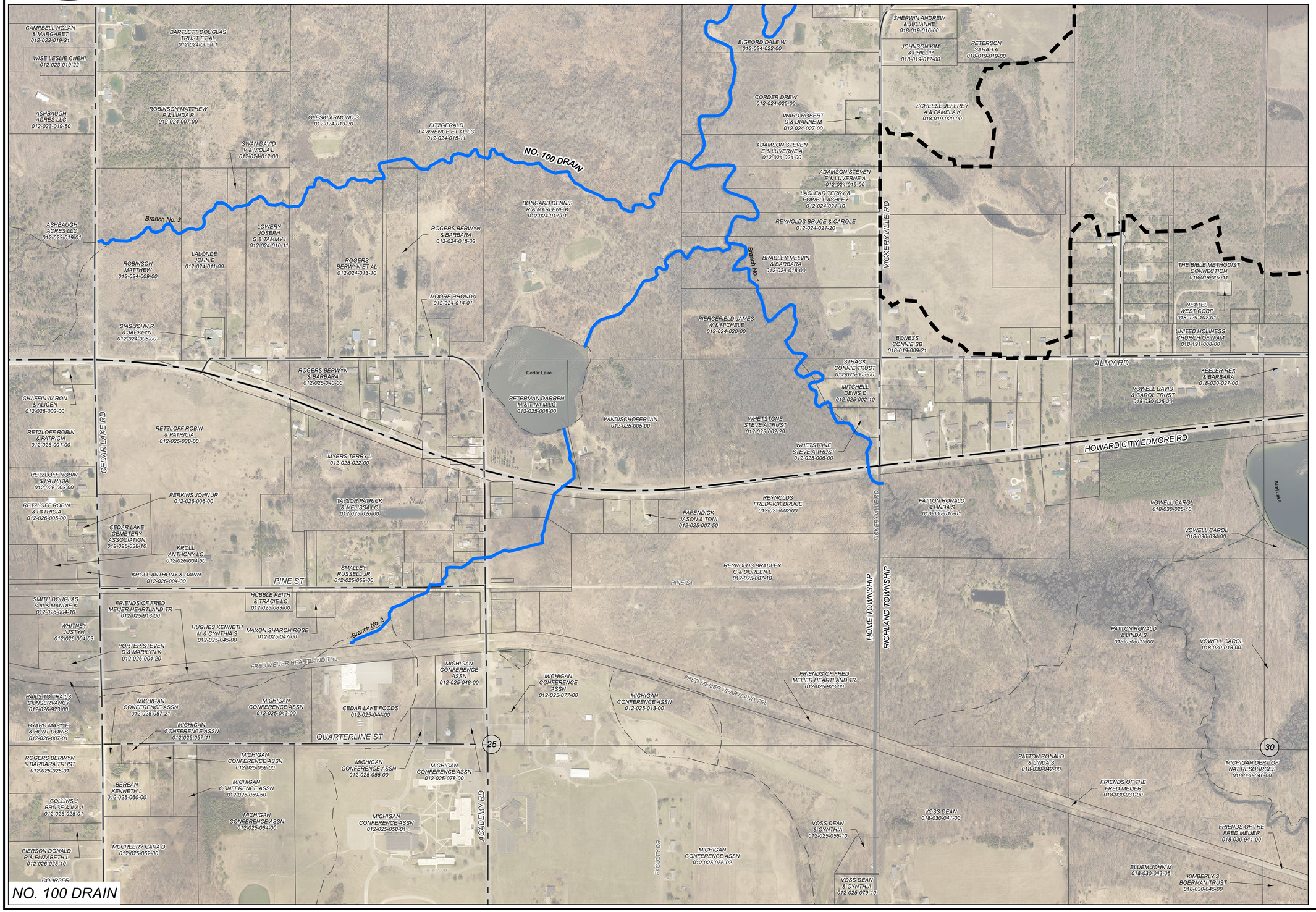

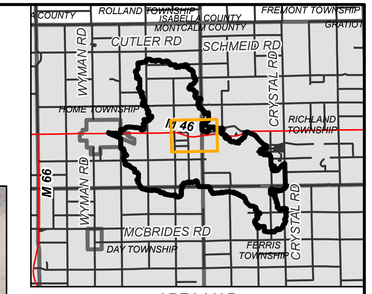

AREA MAP
NOT TO SCALE

N

0 150 300 600 FEET

LEGEND

- DRAINAGE DISTRICT BOUNDARY
- APPROXIMATE OPEN DRAIN LOCATION
- APPROXIMATE TILE DRAIN LOCATION
- OTHER DRAINS
- OTHER WATERCOURSES
- STATE ROADS
- COUNTY ROADS
- LOCAL ROADS
- RAILROAD
- MUNICIPALITY BOUNDARY
- COUNTY BOUNDARY

DRAINAGE DISTRICT BREAKDOWN

PROPERTY OWNERS ASSESSABLE ACREAGE

DAY TOWNSHIP	189.10 AC.
FERRIS TOWNSHIP	1,300.92 AC.
HOME TOWNSHIP	6,705.84 AC.
RICHLAND TOWNSHIP	3,166.37 AC.
VILLAGE OF EDMORE	93.61 AC.

TOTAL ACREAGE IN DISTRICT 11,455.84 AC.

LENGTH OF DRAIN
NO. 100 DRAIN 19,704 FT.

PLF		DAY OF REVIEW OF APPORTIONMENTS	03/26/2019
BY	MARK	REVISIONS	DATE

THE WORK REPRESENTED BY THIS DRAWING WAS DESIGNED BY THE ENGINEER FOR THIS SPECIFIC APPLICATION AND SPECIFIC LOCATION DESCRIBED HEREON IN ACCORDANCE WITH THE CONDITIONS PREVALENT AT THE TIME THE DESIGN WAS DONE. THE ENGINEER DOES NOT GUARANTEE AND WILL NOT BE LIABLE FOR ANY OTHER LOCATION, CONDITION, DESIGN OR PURPOSE.

NO. 100 DRAIN
MONTCALM COUNTY, MICHIGAN

DRAINAGE DISTRICT MAP

75 YEARS Spicer group
ST. JOHN'S OFFICE
1400 Zeeb Drive
St. Johns, MI 48879
Tel. 989-224-2355
www.SpicerGroup.com

DE. BY: MKT	CH. BY: MKT	PROJECT NO. 123600SG2016	
DR. BY: MKT	APP. BY: PLF		
STDS.	SHEET 6	OF 26	DR 6
DATE SEPTEMBER 2019	FILE NO. -		
SCALE 1"=302'			

PATH: C:\USERS\ANDREW.BEAGLE\DOCUMENTS\MONTCALM\MAPS\MONTCALMDRAINMAPSSHEETS.APRX, PRINTED ON: 9/18/2019, BY: ANDREW BEAGLE

NO. 100 DRAIN
MONTCALM COUNTY, MICHIGAN
MONTCALM COUNTY DRAIN COMMISSIONER - SANDY RAINES

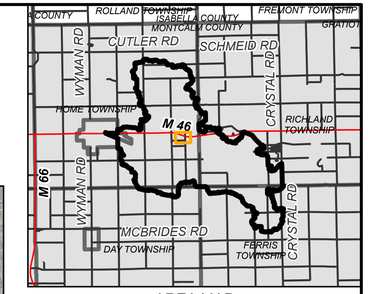

AREA MAP
NOT TO SCALE

N

0 45 90 180 FEET

LEGEND

- DRAINAGE DISTRICT BOUNDARY
- APPROXIMATE OPEN DRAIN LOCATION
- APPROXIMATE TILE DRAIN LOCATION
- OTHER DRAINS
- OTHER WATERCOURSES
- STATE ROADS
- COUNTY ROADS
- LOCAL ROADS
- RAILROAD
- MUNICIPALITY BOUNDARY
- COUNTY BOUNDARY

DRAINAGE DISTRICT BREAKDOWN

PROPERTY OWNERS ASSESSABLE ACREAGE

DAY TOWNSHIP	189.10 AC.
FERRIS TOWNSHIP	1,300.92 AC.
HOME TOWNSHIP	6,705.84 AC.
RICHLAND TOWNSHIP	3,166.37 AC.
VILLAGE OF EDMORE	93.61 AC.
TOTAL ACREAGE IN DISTRICT	11,455.84 AC.
LENGTH OF DRAIN NO. 100 DRAIN	19,704 FT.

PLF		DAY OF REVIEW OF APPORTIONMENTS	03/26/2019
BY	MARK	REVISIONS	DATE

THE WORK REPRESENTED BY THIS DRAWING WAS DESIGNED BY THE ENGINEER FOR THIS SPECIFIC APPLICATION AND SPECIFIC LOCATION DESCRIBED HEREON IN ACCORDANCE WITH THE CONDITIONS PREVALENT AT THE TIME THE DESIGN WAS DONE. THE ENGINEER DOES NOT GUARANTEE AND WILL NOT BE LIABLE FOR ANY OTHER LOCATION, CONDITION, DESIGN OR PURPOSE.

NO. 100 DRAIN
MONTCALM COUNTY, MICHIGAN

DRAINAGE DISTRICT MAP

75 YEARS Spicer group
ST. JOHN'S OFFICE
1400 Zeeb Drive
St. Johns, MI 48879
Tel. 989-224-2355
www.SpicerGroup.com

DE. BY: MKT DR. BY: MKT	CH. BY: MKT APP. BY: PLF	PROJECT NO. 123600SG2016	
STDS.	SHEET 7 OF 26		DR 7
DATE SEPTEMBER 2019 SCALE 1"=100'	FILE NO. -		

PATH: C:\USERS\ANDREW.BEAGLE\DOCUMENTS\MONTCALM\MAPS\MONTCALMDRAINMAPSHEETS.APRX, PRINTED ON 9/18/2019, BY ANDREW.BEAGLE

NO. 100 DRAIN
MONTCALM COUNTY, MICHIGAN
MONTCALM COUNTY DRAIN COMMISSIONER - SANDY RAINES

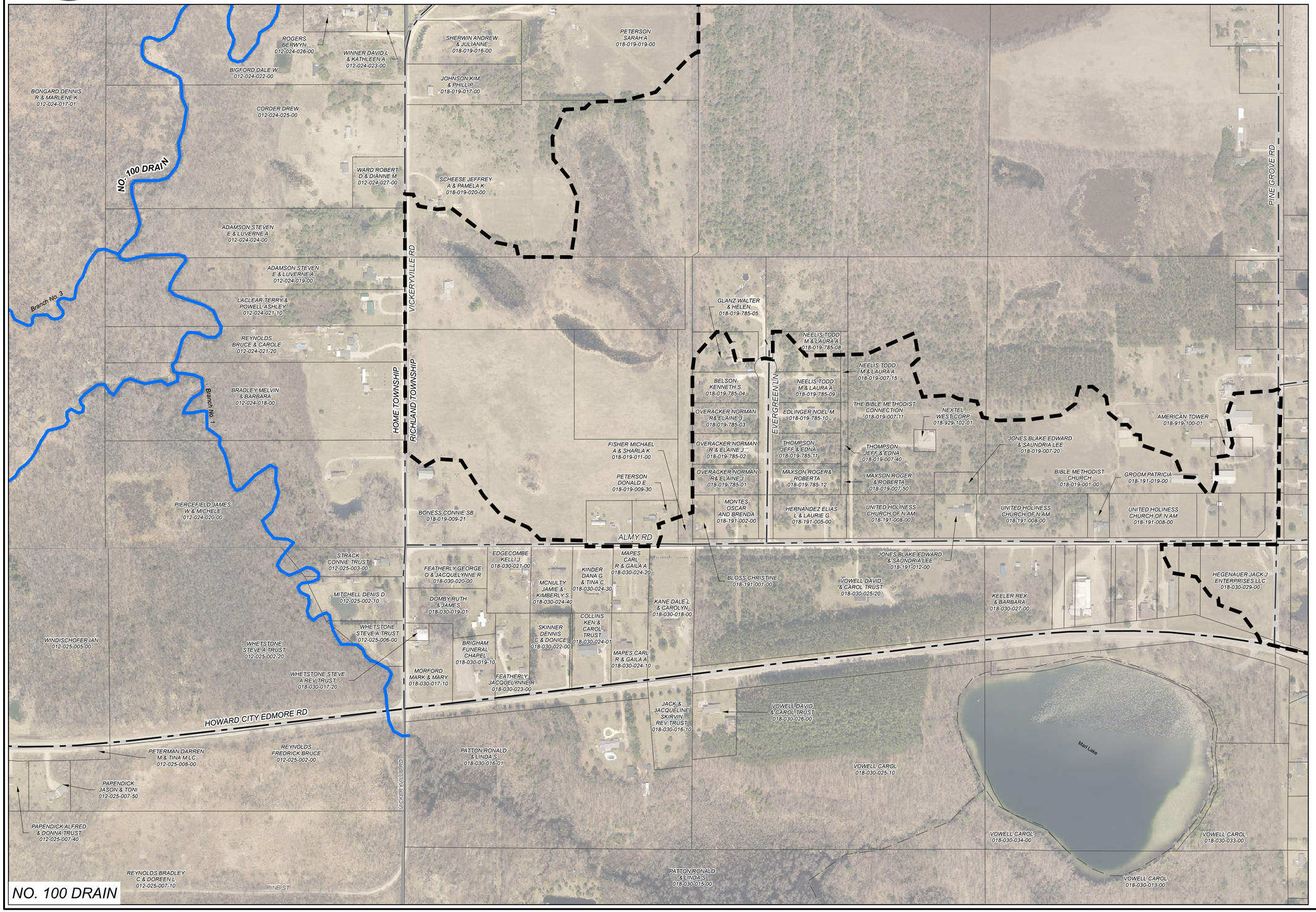

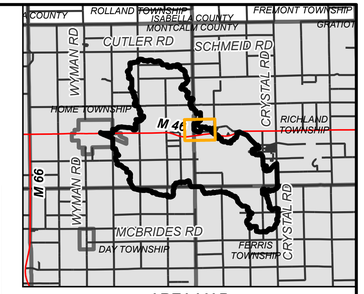

AREA MAP
NOT TO SCALE

N

0 95 190 380 FEET

LEGEND

- DRAINAGE DISTRICT BOUNDARY
- APPROXIMATE OPEN DRAIN LOCATION
- APPROXIMATE TILE DRAIN LOCATION
- OTHER DRAINS
- OTHER WATERCOURSES
- STATE ROADS
- COUNTY ROADS
- LOCAL ROADS
- RAILROAD
- MUNICIPALITY BOUNDARY
- COUNTY BOUNDARY

DRAINAGE DISTRICT BREAKDOWN

PROPERTY OWNERS ASSESSABLE ACREAGE

DAY TOWNSHIP	189.10 AC.
FERRIS TOWNSHIP	1,300.92 AC.
HOME TOWNSHIP	6,705.84 AC.
RICHLAND TOWNSHIP	3,166.37 AC.
VILLAGE OF EDMORE	93.61 AC.
TOTAL ACREAGE IN DISTRICT	11,455.84 AC.
LENGTH OF DRAIN	
NO. 100 DRAIN	19,704 FT.

BY	MARK	REVISIONS	DATE
PLF		DAY OF REVIEW OF APPORTIONMENTS	03/26/2019

THE WORK REPRESENTED BY THIS DRAWING WAS DESIGNED BY THE ENGINEER FOR THIS SPECIFIC APPLICATION AND SPECIFIC LOCATION DESCRIBED HEREON IN ACCORDANCE WITH THE CONDITIONS PREVALENT AT THE TIME THE DESIGN WAS DONE. THE ENGINEER DOES NOT GUARANTEE AND WILL NOT BE LIABLE FOR ANY OTHER LOCATION, CONDITION, DESIGN OR PURPOSE.

NO. 100 DRAIN
MONTCALM COUNTY, MICHIGAN

DRAINAGE DISTRICT MAP

75 YEARS Spicer group
ST. JOHN'S OFFICE
1400 Zeeb Drive
St. Johns, MI 48879
Tel. 989-224-2355
www.SpicerGroup.com

DE. BY: MKT CH. BY: MKT
DR. BY: MKT APP. BY: PLF
PROJECT NO. 123600SG2016
STDS.
DATE SEPTEMBER 2019 SHEET 8 OF 26
SCALE 1"=200' FILE NO. -
DR 8

PATH: C:\USERS\ANDREW.BEAGLE\DOCUMENTS\MONTCALM\MAPS\MONTCALM\DRAIN\PSSHEETS.APRX, PRINTED ON: 9/18/2019, BY: ANDREW.BEAGLE

NO. 100 DRAIN
MONTCALM COUNTY, MICHIGAN

MONTCALM COUNTY DRAIN COMMISSIONER - SANDY RAINES

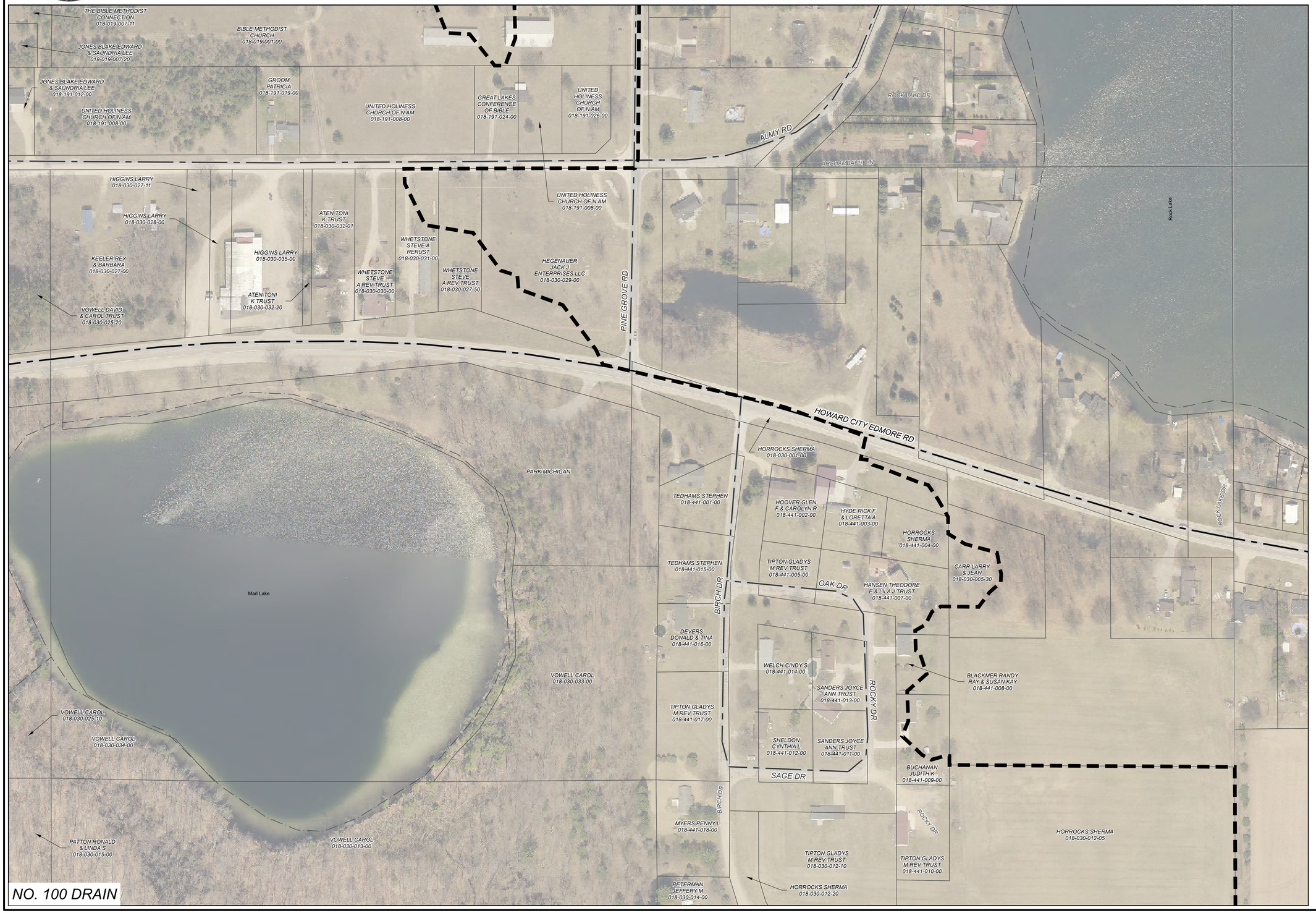

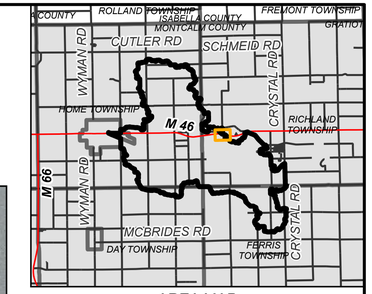

AREA MAP
NOT TO SCALE

N

0 45 90 180 FEET

LEGEND

- DRAINAGE DISTRICT BOUNDARY
- APPROXIMATE OPEN DRAIN LOCATION
- APPROXIMATE TILE DRAIN LOCATION
- OTHER DRAINS
- OTHER WATERCOURSES
- STATE ROADS
- COUNTY ROADS
- LOCAL ROADS
- RAILROAD
- MUNICIPALITY BOUNDARY
- COUNTY BOUNDARY

DRAINAGE DISTRICT BREAKDOWN

PROPERTY OWNERS ASSESSABLE ACREAGE

DAY TOWNSHIP	189.10 AC.
FERRIS TOWNSHIP	1,300.92 AC.
HOME TOWNSHIP	6,705.84 AC.
RICHLAND TOWNSHIP	3,166.37 AC.
VILLAGE OF EDMORE	93.61 AC.
TOTAL ACREAGE IN DISTRICT	11,455.84 AC.
LENGTH OF DRAIN NO. 100 DRAIN	19,704 FT.

PLF		DAY OF REVIEW OF APPORTIONMENTS	03/26/2019
BY	MARK	REVISIONS	DATE

THE WORK REPRESENTED BY THIS DRAWING WAS DESIGNED BY THE ENGINEER FOR THIS SPECIFIC APPLICATION AND SPECIFIC LOCATION DESCRIBED HEREON IN ACCORDANCE WITH THE CONDITIONS PREVALENT AT THE TIME THE DESIGN WAS DONE. THE ENGINEER DOES NOT GUARANTEE AND WILL NOT BE LIABLE FOR ANY OTHER LOCATION, CONDITION, DESIGN OR PURPOSE.

NO. 100 DRAIN
MONTCALM COUNTY, MICHIGAN

DRAINAGE DISTRICT MAP

75 YEARS Spicer group
ST. JOHN'S OFFICE
1400 Zeeb Drive
St. Johns, MI 48879
Tel. 989-224-2355
www.SpicerGroup.com

DE. BY: MKT	CH. BY: MKT	PROJECT NO. 123600SG2016	
DR. BY: MKT	APP. BY: PLF		
STDS.	SHEET 9 OF 26		DR 9
DATE SEPTEMBER 2019	FILE NO. -		
SCALE 1"=100'			

PATH: C:\USERS\ANDREW.BEAGLE\DOCUMENTS\MONTCALM\MAPS\MONTCALMDRAINMAPSSHEETS.APRX, PRINTED ON: 9/18/2019, BY: ANDREW.BEAGLE

NO. 100 DRAIN
MONTCALM COUNTY, MICHIGAN

MONTCALM COUNTY DRAIN COMMISSIONER - SANDY RAINES

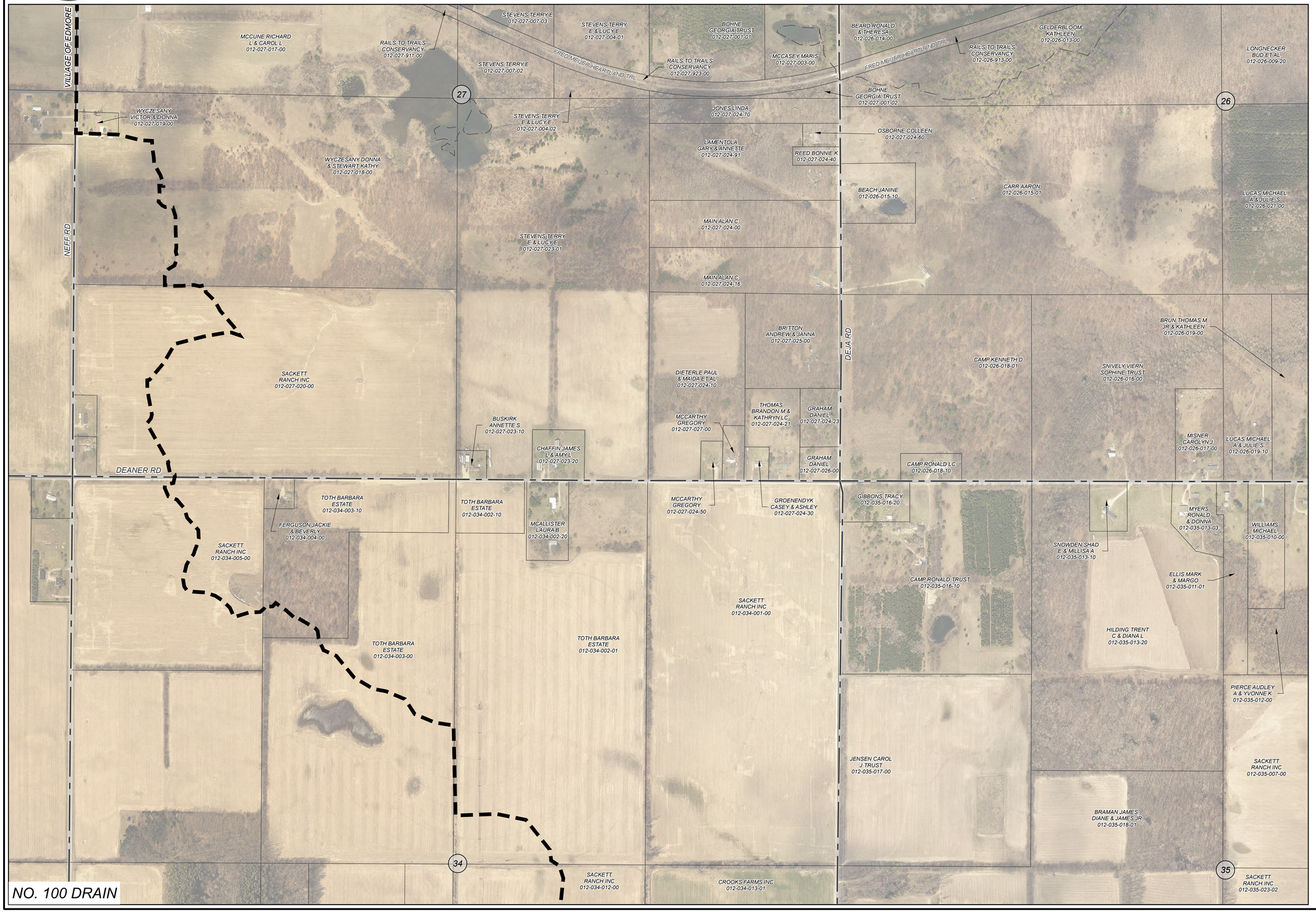

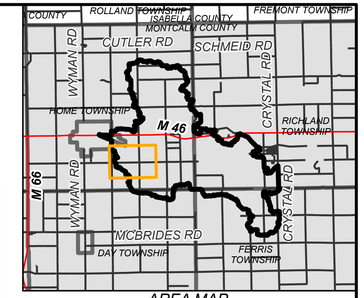

AREA MAP
NOT TO SCALE

N

0 150 300 600 FEET

LEGEND

- DRAINAGE DISTRICT BOUNDARY
- APPROXIMATE OPEN DRAIN LOCATION
- APPROXIMATE TILE DRAIN LOCATION
- OTHER DRAINS
- OTHER WATERCOURSES
- STATE ROADS
- COUNTY ROADS
- LOCAL ROADS
- RAILROAD
- MUNICIPALITY BOUNDARY
- COUNTY BOUNDARY

DRAINAGE DISTRICT BREAKDOWN

PROPERTY OWNERS ASSESSABLE ACREAGE

DAY TOWNSHIP	189.10 AC.
FERRIS TOWNSHIP	1,300.92 AC.
HOME TOWNSHIP	6,705.84 AC.
RICHLAND TOWNSHIP	3,166.37 AC.
VILLAGE OF EDMORE	93.61 AC.

TOTAL ACREAGE IN DISTRICT 11,455.84 AC.

LENGTH OF DRAIN
NO. 100 DRAIN 19,704 FT.

BY	MARK	REVISIONS	DATE
PLF		DAY OF REVIEW OF APPORTIONMENTS	03/26/2019

THE WORK REPRESENTED BY THIS DRAWING WAS DESIGNED BY THE ENGINEER FOR THIS SPECIFIC APPLICATION AND SPECIFIC LOCATION DESCRIBED HEREON IN ACCORDANCE WITH THE CONDITIONS PREVALENT AT THE TIME THE DESIGN WAS DONE. THE ENGINEER DOES NOT GUARANTEE AND WILL NOT BE LIABLE FOR ANY OTHER LOCATION, CONDITION, DESIGN OR PURPOSE.

NO. 100 DRAIN
MONTCALM COUNTY, MICHIGAN

DRAINAGE DISTRICT MAP

75 YEARS Spicer group
ST. JOHN'S OFFICE
1400 Zeeb Drive
St. Johns, MI 48879
Tel. 989-224-2355
www.SpicerGroup.com

DE. BY: MKT CH. BY: MKT
DR. BY: MKT APP. BY: PLF
PROJECT NO. 123600SG2016
STDS.
SHEET 10 OF 26
DATE SEPTEMBER 2019
SCALE 1"=302'
FILE NO. -
DR 10

PATH: C:\USERS\MITCH THIELEN\ONEDRIVE - SPICER GROUP, INC\DOCUMENTS\COUNTY_DS\MONTCALM_COUNTY\MONTCALM\DOR\MAPSHEETS APRX, PRINTED ON: 9/19/2019, BY: MITCH THIELEN

NO. 100 DRAIN
MONTCALM COUNTY, MICHIGAN

MONTCALM COUNTY DRAIN COMMISSIONER - SANDY RAINES

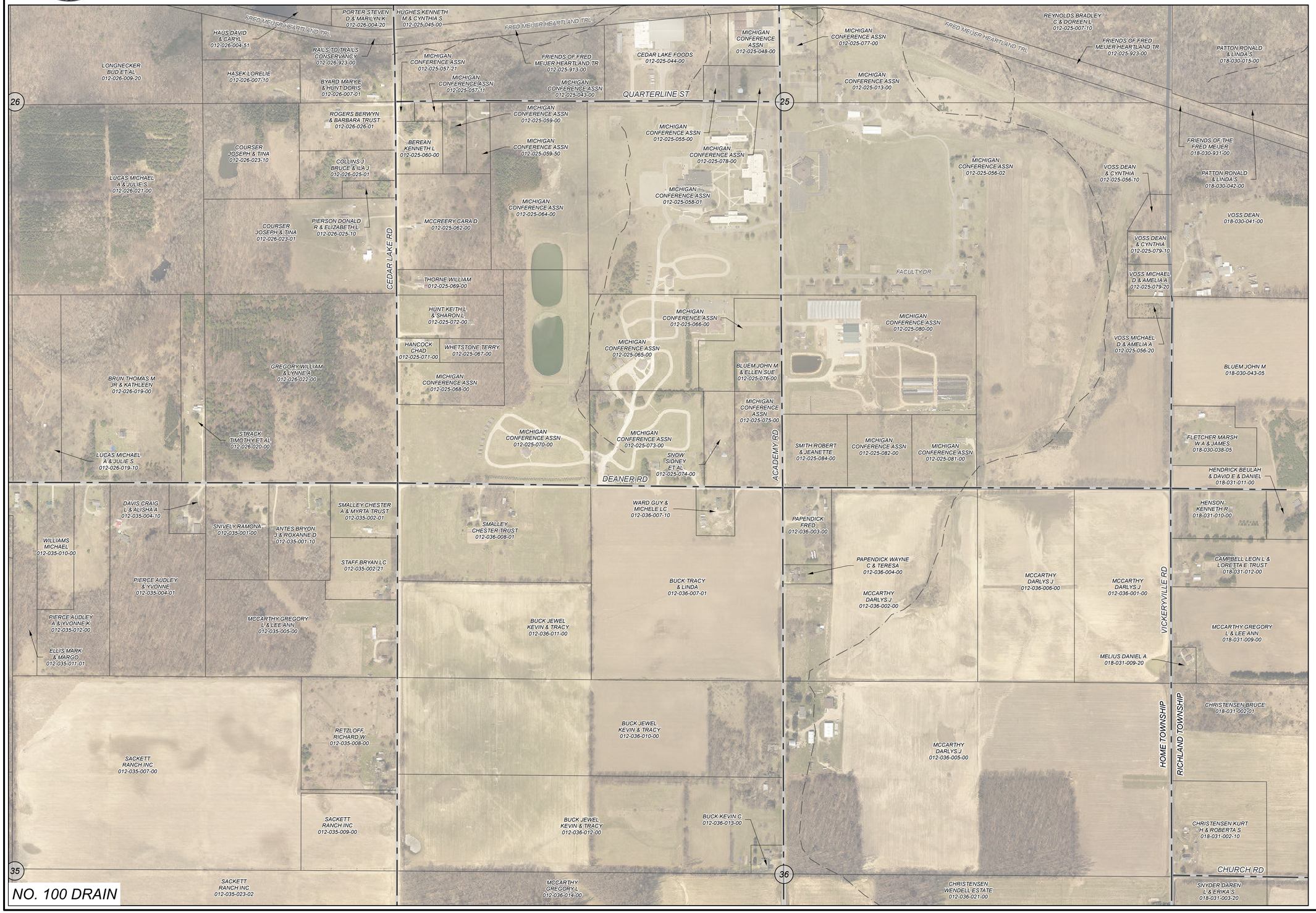

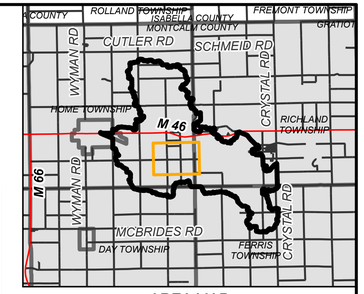

AREA MAP
NOT TO SCALE

N

0 150 300 600 FEET

LEGEND

- DRAINAGE DISTRICT BOUNDARY
- APPROXIMATE OPEN DRAIN LOCATION
- APPROXIMATE TILE DRAIN LOCATION
- OTHER DRAINS
- OTHER WATERCOURSES
- STATE ROADS
- COUNTY ROADS
- LOCAL ROADS
- RAILROAD
- MUNICIPALITY BOUNDARY
- COUNTY BOUNDARY

DRAINAGE DISTRICT BREAKDOWN

PROPERTY OWNERS ASSESSABLE ACREAGE

DAY TOWNSHIP	189.10 AC.
FERRIS TOWNSHIP	1,300.92 AC.
HOME TOWNSHIP	6,705.84 AC.
RICHLAND TOWNSHIP	3,166.37 AC.
VILLAGE OF EDMORE	93.61 AC.

TOTAL ACREAGE IN DISTRICT 11,455.84 AC.

LENGTH OF DRAIN
NO. 100 DRAIN 19,704 FT.

BY	MARK	REVISIONS	DATE
PLF		DAY OF REVIEW OF APPORTIONMENTS	03/26/2019

THE WORK REPRESENTED BY THIS DRAWING WAS DESIGNED BY THE ENGINEER FOR THIS SPECIFIC APPLICATION AND SPECIFIC LOCATION DESCRIBED HEREON IN ACCORDANCE WITH THE CONDITIONS PREVALENT AT THE TIME THE DESIGN WAS DONE. THE ENGINEER DOES NOT GUARANTEE AND WILL NOT BE LIABLE FOR ANY OTHER LOCATION, CONDITION, DESIGN OR PURPOSE.

NO. 100 DRAIN
MONTCALM COUNTY, MICHIGAN

DRAINAGE DISTRICT MAP

75 YEARS Spicer group
ST. JOHN'S OFFICE
1400 Zeeb Drive
St. Johns, MI 48879
Tel. 989-224-2355
www.SpicerGroup.com

DE. BY: MKT CH. BY: MKT
DR. BY: MKT APP. BY: PLF
PROJECT NO. 123600SG2016
STDS.
DATE SEPTEMBER 2019 SHEET 11 OF 26
SCALE 1"=302' FILE NO. -
DR 11

PATH: C:\USERS\ANDREW.BEAGLE\DOCUMENTS\MONTCALM\MAPS\MONTCALMDRAIMAPSSHEETS.APRX, PRINTED ON: 9/18/2019, BY: ANDREW.BEAGLE

NO. 100 DRAIN
MONTCALM COUNTY, MICHIGAN
MONTCALM COUNTY DRAIN COMMISSIONER - SANDY RAINES

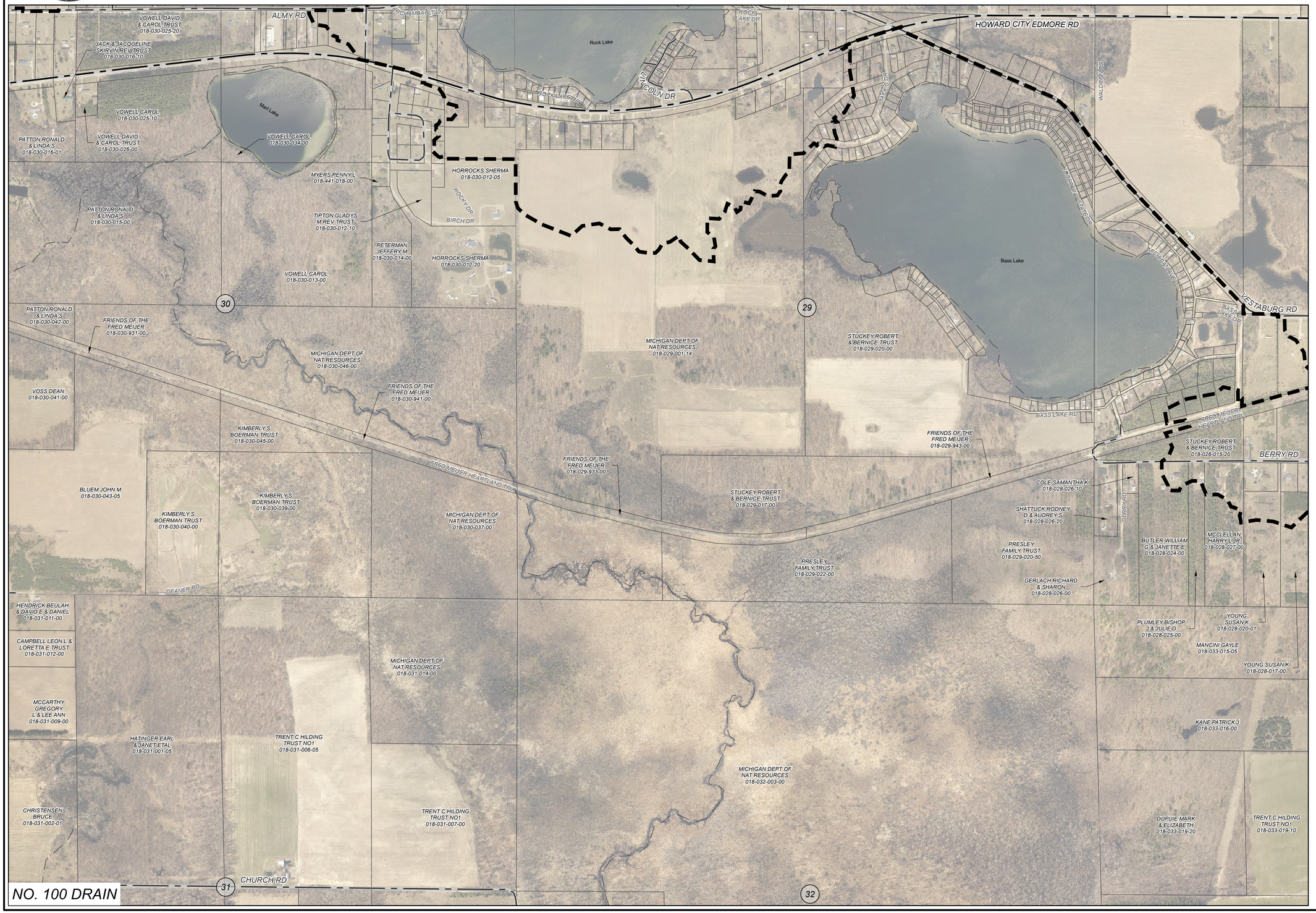

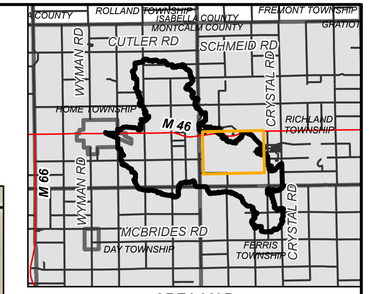

AREA MAP
NOT TO SCALE

N

0 195 390 780 FEET

LEGEND

- DRAINAGE DISTRICT BOUNDARY
- APPROXIMATE OPEN DRAIN LOCATION
- APPROXIMATE TILE DRAIN LOCATION
- OTHER DRAINS
- OTHER WATERCOURSES
- STATE ROADS
- COUNTY ROADS
- LOCAL ROADS
- RAILROAD
- MUNICIPALITY BOUNDARY
- COUNTY BOUNDARY

DRAINAGE DISTRICT BREAKDOWN

PROPERTY OWNERS ASSESSABLE ACREAGE

DAY TOWNSHIP	189.10 AC.
FERRIS TOWNSHIP	1,300.92 AC.
HOME TOWNSHIP	6,705.84 AC.
RICHLAND TOWNSHIP	3,166.37 AC.
VILLAGE OF EDMORE	93.61 AC.
TOTAL ACREAGE IN DISTRICT	11,455.84 AC.
LENGTH OF DRAIN NO. 100 DRAIN	19,704 FT.

BY	MARK	REVISIONS	DATE
PLF		DAY OF REVIEW OF APPORTIONMENTS	03/26/2019

THE WORK REPRESENTED BY THIS DRAWING WAS DESIGNED BY THE ENGINEER FOR THIS SPECIFIC APPLICATION AND SPECIFIC LOCATION DESCRIBED HEREON IN ACCORDANCE WITH THE CONDITIONS PREVALENT AT THE TIME THE DESIGN WAS DONE. THE ENGINEER DOES NOT GUARANTEE AND WILL NOT BE LIABLE FOR ANY OTHER LOCATION, CONDITION, DESIGN OR PURPOSE.

NO. 100 DRAIN
MONTCALM COUNTY, MICHIGAN

DRAINAGE DISTRICT MAP

75 YEARS Spicer group
ST. JOHN'S OFFICE
1400 Zeeb Drive
St. Johns, MI 48879
Tel. 989-224-2355
www.SpicerGroup.com

DE. BY: MKT CH. BY: MKT
DR. BY: MKT APP. BY: PLF
PROJECT NO. 123600SG2016
STDS.
SHEET 12 OF 26
DR 12
DATE SEPTEMBER 2019
SCALE 1"=402'
FILE NO. -

PATH: C:\USERS\ANDREW.BEAGLE\DOCUMENTS\MONTCALM\MAPS\MONTCALMDRAIMAPSSHEETS.APRX, PRINTED ON 9/18/2019, BY: ANDREW.BEAGLE

NO. 100 DRAIN
MONTCALM COUNTY, MICHIGAN

MONTCALM COUNTY DRAIN COMMISSIONER - SANDY RAINES

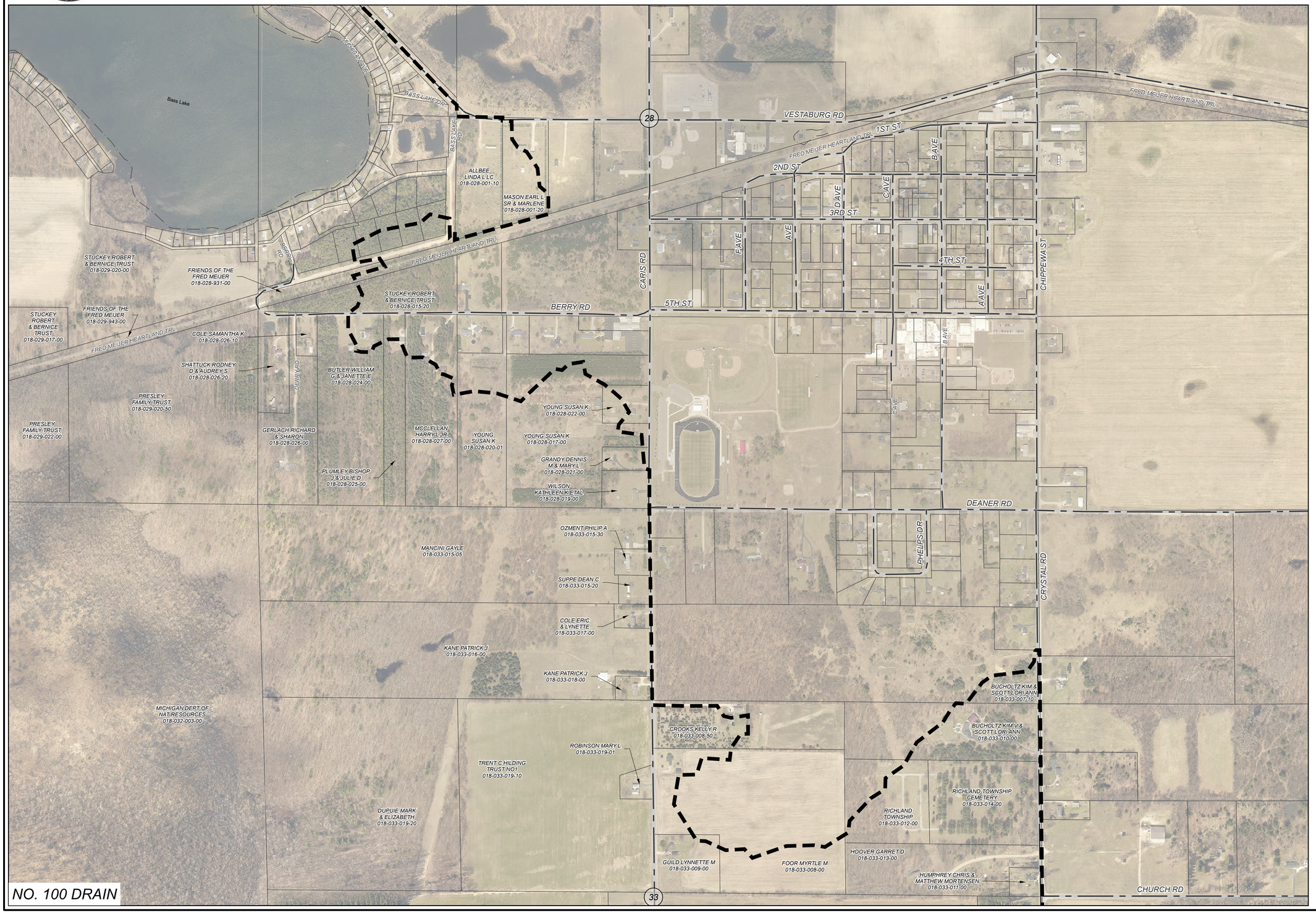

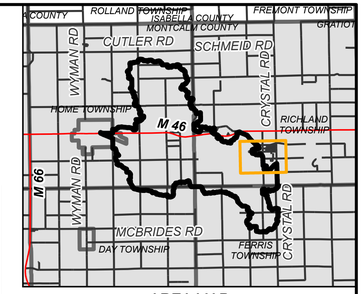

AREA MAP
NOT TO SCALE

N

0 150 300 600 FEET

LEGEND

- DRAINAGE DISTRICT BOUNDARY
- APPROXIMATE OPEN DRAIN LOCATION
- APPROXIMATE TILE DRAIN LOCATION
- OTHER DRAINS
- OTHER WATERCOURSES
- STATE ROADS
- COUNTY ROADS
- LOCAL ROADS
- RAILROAD
- MUNICIPALITY BOUNDARY
- COUNTY BOUNDARY

DRAINAGE DISTRICT BREAKDOWN

PROPERTY OWNERS ASSESSABLE ACREAGE

DAY TOWNSHIP	189.10 AC.
FERRIS TOWNSHIP	1,300.92 AC.
HOME TOWNSHIP	6,705.84 AC.
RICHLAND TOWNSHIP	3,166.37 AC.
VILLAGE OF EDMORE	93.61 AC.

TOTAL ACREAGE IN DISTRICT 11,455.84 AC.

LENGTH OF DRAIN
NO. 100 DRAIN 19,704 FT.

BY	MARK	REVISIONS	DATE
PLF		DAY OF REVIEW OF APPORTIONMENTS	03/26/2019

THE WORK REPRESENTED BY THIS DRAWING WAS DESIGNED BY THE ENGINEER FOR THIS SPECIFIC APPLICATION AND SPECIFIC LOCATION DESCRIBED HEREON IN ACCORDANCE WITH THE CONDITIONS PREVALENT AT THE TIME THE DESIGN WAS DONE. THE ENGINEER DOES NOT GUARANTEE AND WILL NOT BE LIABLE FOR ANY OTHER LOCATION, CONDITION, DESIGN OR PURPOSE.

NO. 100 DRAIN
MONTCALM COUNTY, MICHIGAN

DRAINAGE DISTRICT MAP

75 YEARS Spicer group
ST. JOHN'S OFFICE
1400 Zeeb Drive
St. Johns, MI 48879
Tel. 989-224-2355
www.SpicerGroup.com

DE. BY: MKT DR. BY: MKT	CH. BY: MKT APP. BY: PLF	PROJECT NO. 123600SG2016
STDS.	SHEET 13 OF 26	DR 13
DATE SEPTEMBER 2019 SCALE 1"=302'	FILE NO. -	

PATH: C:\USERS\ANDREW.BEAGLE\DOCUMENTS\MONTCALM\MAPS\MONTCALMDRAINMAPSSHEETS.APRX, PRINTED ON: 9/18/2019, BY: ANDREW.BEAGLE

NO. 100 DRAIN
MONTCALM COUNTY, MICHIGAN

MONTCALM COUNTY DRAIN COMMISSIONER - SANDY RAINES

NO. 100 DRAIN

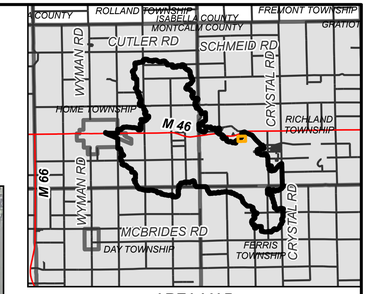

AREA MAP
NOT TO SCALE

N

0 20 40 80 FEET

LEGEND

- DRAINAGE DISTRICT BOUNDARY
- APPROXIMATE OPEN DRAIN LOCATION
- APPROXIMATE TILE DRAIN LOCATION
- OTHER DRAINS
- OTHER WATERCOURSES
- STATE ROADS
- COUNTY ROADS
- LOCAL ROADS
- RAILROAD
- MUNICIPALITY BOUNDARY
- COUNTY BOUNDARY

DRAINAGE DISTRICT BREAKDOWN

PROPERTY OWNERS ASSESSABLE ACREAGE

DAY TOWNSHIP	189.10 AC.
FERRIS TOWNSHIP	1,300.92 AC.
HOME TOWNSHIP	6,705.84 AC.
RICHLAND TOWNSHIP	3,166.37 AC.
VILLAGE OF EDMORE	93.61 AC.
TOTAL ACREAGE IN DISTRICT	11,455.84 AC.
LENGTH OF DRAIN NO. 100 DRAIN	19,704 FT.

BY	MARK	REVISIONS	DATE
PLF		DAY OF REVIEW OF APPORTIONMENTS	03/26/2019

THE WORK REPRESENTED BY THIS DRAWING WAS DESIGNED BY THE ENGINEER FOR THIS SPECIFIC APPLICATION AND SPECIFIC LOCATION DESCRIBED HEREON IN ACCORDANCE WITH THE CONDITIONS PREVALENT AT THE TIME THE DESIGN WAS DONE. THE ENGINEER DOES NOT GUARANTEE AND WILL NOT BE LIABLE FOR ANY OTHER LOCATION, CONDITION, DESIGN OR PURPOSE.

NO. 100 DRAIN
MONTCALM COUNTY, MICHIGAN

DRAINAGE DISTRICT MAP

75 YEARS Spicer group
ST. JOHN'S OFFICE
1400 Zeeb Drive
St. Johns, MI 48879
Tel. 989-224-2355
www.SpicerGroup.com

DE. BY: MKT CH. BY: MKT
DR. BY: MKT APP. BY: PLF
PROJECT NO. 123600SG2016

STDS.
DATE SEPTEMBER 2019
SCALE 1"=50'
SHEET 14 OF 26
FILE NO. -
DR 14

PATH: C:\USERS\ANDREW.BEAGLE\DOCUMENTS\MONTCALM\MAPS\MONTCALMDRAINMAPSHEETS.APRX, PRINTED ON 9/18/2019, BY ANDREW.BEAGLE

NO. 100 DRAIN
MONTCALM COUNTY, MICHIGAN

MONTCALM COUNTY DRAIN COMMISSIONER - SANDY RAINES

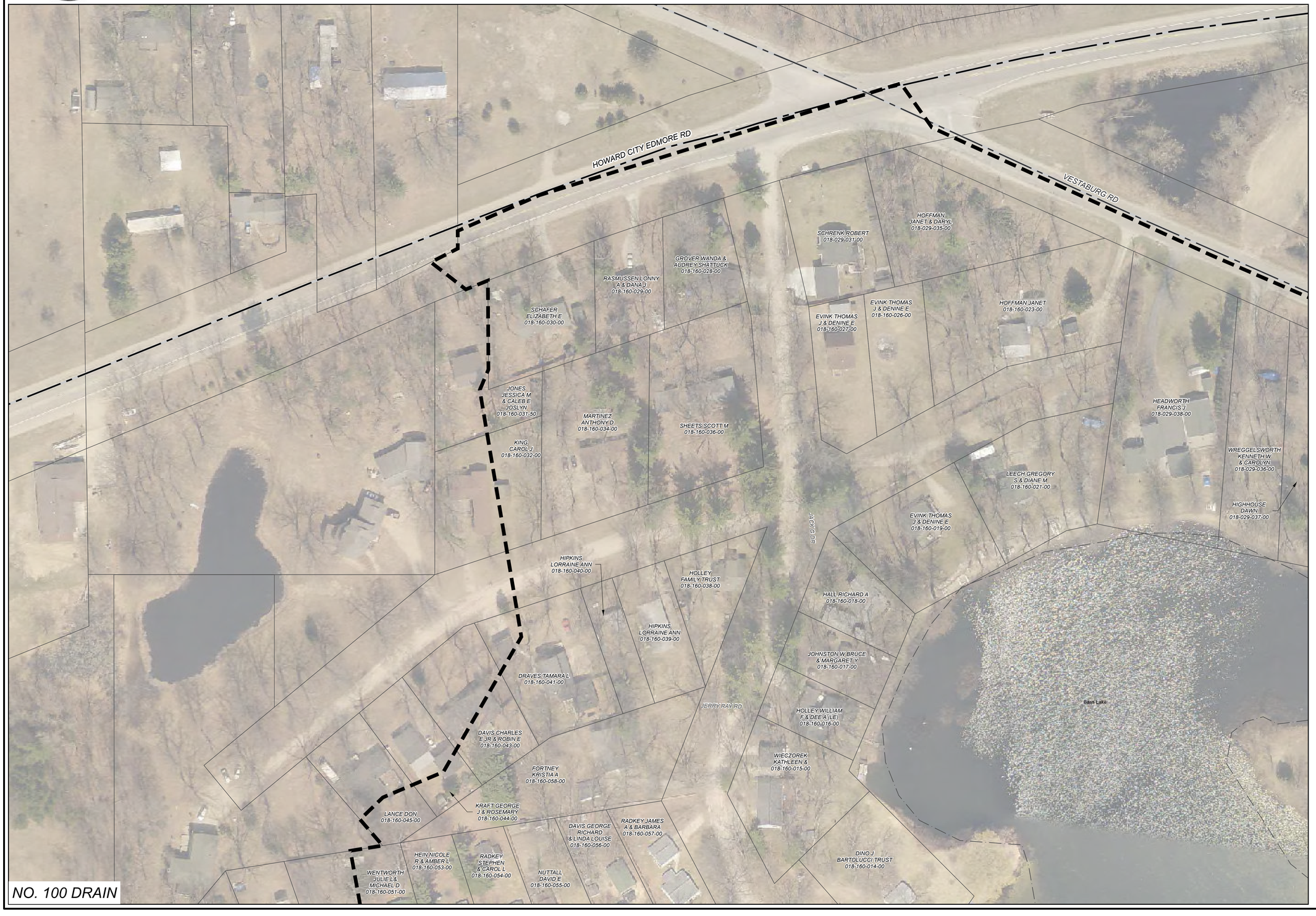

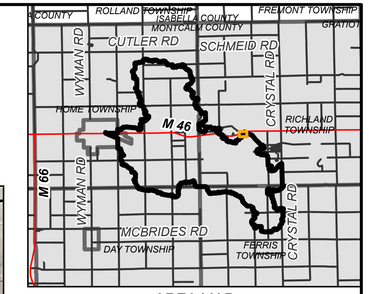

AREA MAP

NOT TO SCALE

N

0 20 40 80 FEET

LEGEND

- DRAINAGE DISTRICT BOUNDARY
- APPROXIMATE OPEN DRAIN LOCATION
- APPROXIMATE TILE DRAIN LOCATION
- OTHER DRAINS
- OTHER WATERCOURSES
- STATE ROADS
- COUNTY ROADS
- LOCAL ROADS
- RAILROAD
- MUNICIPALITY BOUNDARY
- COUNTY BOUNDARY

DRAINAGE DISTRICT BREAKDOWN

PROPERTY OWNERS ASSESSABLE ACREAGE

DAY TOWNSHIP	189.10 AC.
FERRIS TOWNSHIP	1,300.92 AC.
HOME TOWNSHIP	6,705.84 AC.
RICHLAND TOWNSHIP	3,166.37 AC.
VILLAGE OF EDMORE	93.61 AC.

TOTAL ACREAGE IN DISTRICT 11,455.84 AC.

LENGTH OF DRAIN

NO. 100 DRAIN 19,704 FT.

BY	MARK	REVISIONS	DATE
PLF		DAY OF REVIEW OF APPORTIONMENTS	03/26/2019

THE WORK REPRESENTED BY THIS DRAWING WAS DESIGNED BY THE ENGINEER FOR THIS SPECIFIC APPLICATION AND SPECIFIC LOCATION DESCRIBED HEREON IN ACCORDANCE WITH THE CONDITIONS PREVALENT AT THE TIME THE DESIGN WAS DONE. THE ENGINEER DOES NOT GUARANTEE AND WILL NOT BE LIABLE FOR ANY OTHER LOCATION, CONDITION, DESIGN OR PURPOSE.

NO. 100 DRAIN
MONTCALM COUNTY, MICHIGAN

DRAINAGE DISTRICT MAP

75 YEARS Spicer group

ST. JOHN'S OFFICE
1400 Zeeb Drive
St. Johns, MI 48879
Tel. 989-224-2355
www.SpicerGroup.com

DE. BY: MKT	CH. BY: MKT	PROJECT NO. 123600SG2016
DR. BY: MKT	APP. BY: PLF	
STDS.	SHEET 15 OF 26	DR 15
DATE SEPTEMBER 2019	FILE NO. -	
SCALE 1"=50'		

PATH: C:\USERS\ANDREW.BEAGLE\DOCUMENTS\MONTCALM\MAPS\MONTCALMDRAINMAPSSHEETS.APRX, PRINTED ON: 9/18/2019, BY: ANDREW.BEAGLE

NO. 100 DRAIN
MONTCALM COUNTY, MICHIGAN

MONTCALM COUNTY DRAIN COMMISSIONER - SANDY RAINES

NO. 100 DRAIN

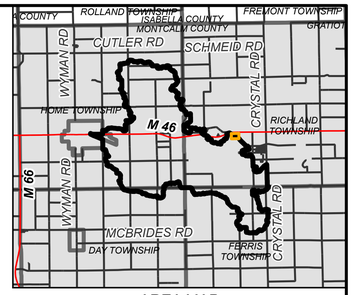

AREA MAP
NOT TO SCALE

N

0 20 40 80 FEET

LEGEND

- DRAINAGE DISTRICT BOUNDARY
- APPROXIMATE OPEN DRAIN LOCATION
- APPROXIMATE TILE DRAIN LOCATION
- OTHER DRAINS
- OTHER WATERCOURSES
- STATE ROADS
- COUNTY ROADS
- LOCAL ROADS
- RAILROAD
- MUNICIPALITY BOUNDARY
- COUNTY BOUNDARY

DRAINAGE DISTRICT BREAKDOWN

PROPERTY OWNERS ASSESSABLE ACREAGE

DAY TOWNSHIP	189.10 AC.
FERRIS TOWNSHIP	1,300.92 AC.
HOME TOWNSHIP	6,705.84 AC.
RICHLAND TOWNSHIP	3,166.37 AC.
VILLAGE OF EDMORE	93.61 AC.
TOTAL ACREAGE IN DISTRICT	11,455.84 AC.
LENGTH OF DRAIN NO. 100 DRAIN	19,704 FT.

PLF		DAY OF REVIEW OF APPORTIONMENTS	03/26/2019
BY	MARK	REVISIONS	DATE

THE WORK REPRESENTED BY THIS DRAWING WAS DESIGNED BY THE ENGINEER FOR THIS SPECIFIC APPLICATION AND SPECIFIC LOCATION DESCRIBED HEREON IN ACCORDANCE WITH THE CONDITIONS PREVALENT AT THE TIME THE DESIGN WAS DONE. THE ENGINEER DOES NOT GUARANTEE AND WILL NOT BE LIABLE FOR ANY OTHER LOCATION, CONDITION, DESIGN OR PURPOSE.

NO. 100 DRAIN
MONTCALM COUNTY, MICHIGAN

DRAINAGE DISTRICT MAP

75 YEARS Spicer group
ST. JOHN'S OFFICE
1400 Zeeb Drive
St. Johns, MI 48879
Tel. 989-224-2355
www.SpicerGroup.com

DE. BY: MKT	CH. BY: MKT	PROJECT NO.	
DR. BY: MKT	APP. BY: PLF	123600SG2016	
STDS.	SHEET 16 OF 26		DR 16
DATE SEPTEMBER 2019	FILE NO. -		
SCALE 1"=50'			

PATH: C:\USERS\ANDREW.BEAGLE\DOCUMENTS\MONTCALM\MAPS\MONTCALMDRAINMAPSSHEETS.APRX PRINTED ON 9/18/2019, BY ANDREW.BEAGLE

NO. 100 DRAIN
MONTCALM COUNTY, MICHIGAN

MONTCALM COUNTY DRAIN COMMISSIONER - SANDY RAINES



AREA MAP

NOT TO SCALE

N

0 20 40 80 FEET

LEGEND

- DRAINAGE DISTRICT BOUNDARY
- APPROXIMATE OPEN DRAIN LOCATION
- APPROXIMATE TILE DRAIN LOCATION
- OTHER DRAINS
- OTHER WATERCOURSES
- STATE ROADS
- COUNTY ROADS
- LOCAL ROADS
- RAILROAD
- MUNICIPALITY BOUNDARY
- COUNTY BOUNDARY

DRAINAGE DISTRICT BREAKDOWN

PROPERTY OWNERS ASSESSABLE ACREAGE

DAY TOWNSHIP	189.10 AC.
FERRIS TOWNSHIP	1,300.92 AC.
HOME TOWNSHIP	6,705.84 AC.
RICHLAND TOWNSHIP	3,166.37 AC.
VILLAGE OF EDMORE	93.61 AC.
TOTAL ACREAGE IN DISTRICT	11,455.84 AC.
LENGTH OF DRAIN NO. 100 DRAIN	19,704 FT.

BY	MARK	REVISIONS	DATE
PLF		DAY OF REVIEW OF APPORTIONMENTS	03/26/2019

THE WORK REPRESENTED BY THIS DRAWING WAS DESIGNED BY THE ENGINEER FOR THIS SPECIFIC APPLICATION AND SPECIFIC LOCATION DESCRIBED HEREON IN ACCORDANCE WITH THE CONDITIONS PREVALENT AT THE TIME THE DESIGN WAS DONE. THE ENGINEER DOES NOT GUARANTEE AND WILL NOT BE LIABLE FOR ANY OTHER LOCATION, CONDITION, DESIGN OR PURPOSE.

NO. 100 DRAIN
MONTCALM COUNTY, MICHIGAN

DRAINAGE DISTRICT MAP

75 YEARS Spicer group

ST. JOHN'S OFFICE
1400 Zeeb Drive
St. Johns, MI 48879
Tel. 989-224-2355
www.SpicerGroup.com

DE. BY: MKT CH. BY: MKT
DR. BY: MKT APP. BY: PLF
PROJECT NO. 123600SG2016

STDS.

DATE SEPTEMBER 2019 SHEET 17 OF 26
SCALE 1"=50' FILE NO. -

DR 17

PATH: C:\USERS\MITCH.THELEN\ONEDRIVE - SPICER GROUP, INC\DOCUMENTS\COUNTY_DISMONTCALM_COUNTY\MONTCALM\DRAINS\NO. 100 DRAIN\SHEETS.APRX, PRINTED ON 9/19/2019, BY MITCH THELEN

NO. 100 DRAIN
MONTCALM COUNTY, MICHIGAN

MONTCALM COUNTY DRAIN COMMISSIONER - SANDY RAINES

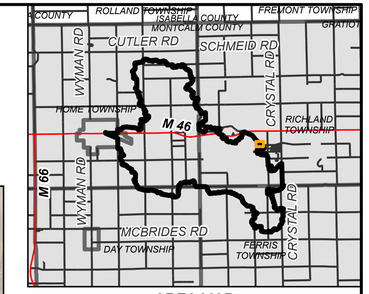

AREA MAP
NOT TO SCALE

N

0 20 40 80 FEET

LEGEND

- DRAINAGE DISTRICT BOUNDARY
- APPROXIMATE OPEN DRAIN LOCATION
- APPROXIMATE TILE DRAIN LOCATION
- OTHER DRAINS
- OTHER WATERCOURSES
- STATE ROADS
- COUNTY ROADS
- LOCAL ROADS
- RAILROAD
- MUNICIPALITY BOUNDARY
- COUNTY BOUNDARY

DRAINAGE DISTRICT BREAKDOWN

PROPERTY OWNERS ASSESSABLE ACREAGE

DAY TOWNSHIP	189.10 AC.
FERRIS TOWNSHIP	1,300.92 AC.
HOME TOWNSHIP	6,705.84 AC.
RICHLAND TOWNSHIP	3,166.37 AC.
VILLAGE OF EDMORE	93.61 AC.

TOTAL ACREAGE IN DISTRICT 11,455.84 AC.

LENGTH OF DRAIN
NO. 100 DRAIN 19,704 FT.

BY	MARK	REVISIONS	DATE
PLF		DAY OF REVIEW OF APPORTIONMENTS	03/26/2019

THE WORK REPRESENTED BY THIS DRAWING WAS DESIGNED BY THE ENGINEER FOR THIS SPECIFIC APPLICATION AND SPECIFIC LOCATION DESCRIBED HEREON IN ACCORDANCE WITH THE CONDITIONS PREVALENT AT THE TIME THE DESIGN WAS DONE. THE ENGINEER DOES NOT GUARANTEE AND WILL NOT BE LIABLE FOR ANY OTHER LOCATION, CONDITION, DESIGN OR PURPOSE.

NO. 100 DRAIN
MONTCALM COUNTY, MICHIGAN

DRAINAGE DISTRICT MAP

75 YEARS Spicer group
ST. JOHN'S OFFICE
1400 Zeeb Drive
St. Johns, MI 48879
Tel. 989-224-2355
www.SpicerGroup.com

DE. BY: MKT CH. BY: MKT
DR. BY: MKT APP. BY: PLF
PROJECT NO. 123600SG2016

STDS.
SHEET 18 OF 26
DR 18
DATE SEPTEMBER 2019
SCALE 1"=50'
FILE NO. -

PATH: C:\USERS\ANDREW.BEAGLE\DOCUMENTS\MONTCALM\MAPS\MONTCALMDRAIMAPSSHEETS.APRX, PRINTED ON: 9/18/2019, BY: ANDREW.BEAGLE

NO. 100 DRAIN
MONTCALM COUNTY, MICHIGAN

MONTCALM COUNTY DRAIN COMMISSIONER - SANDY RAINES

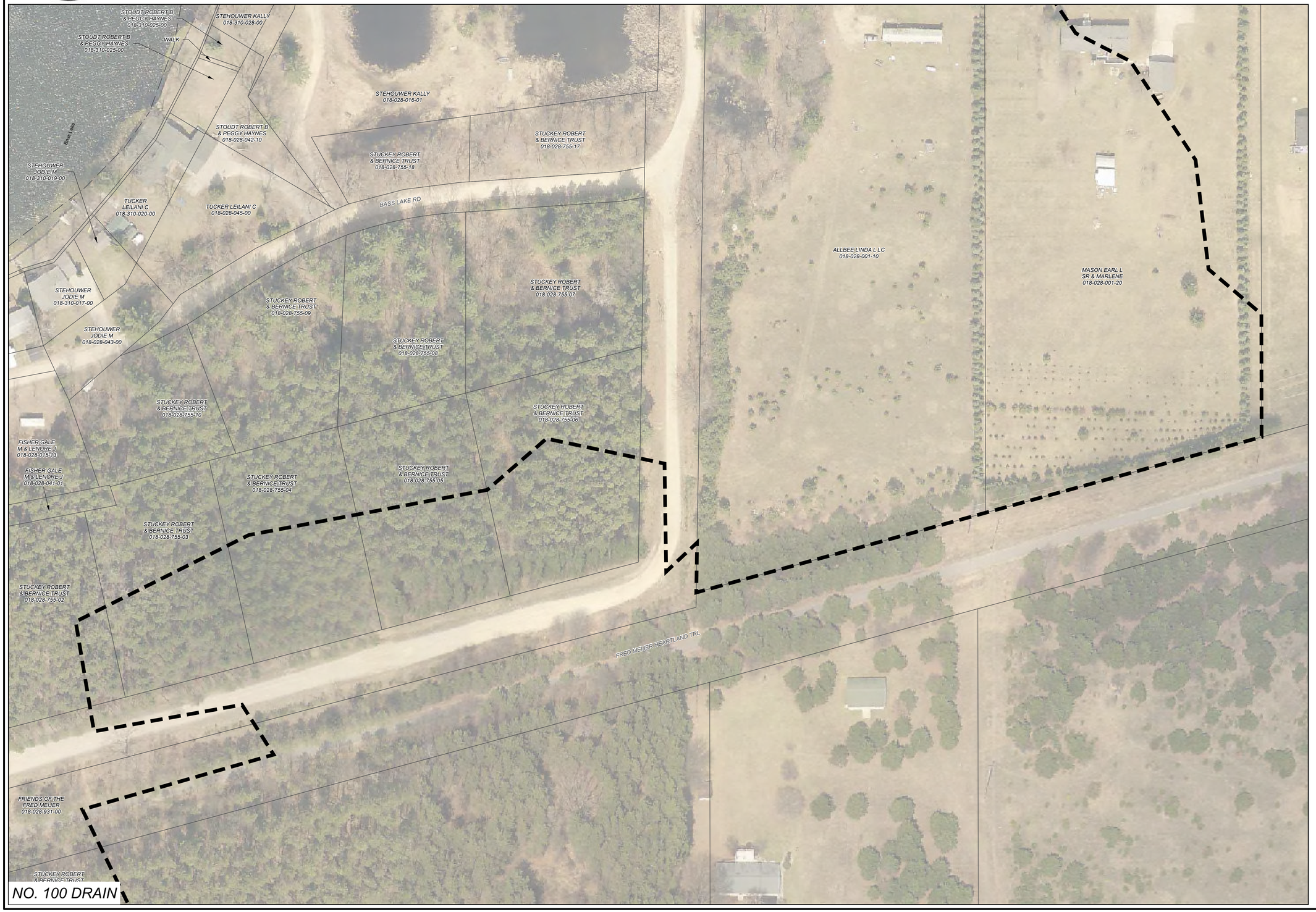

NO. 100 DRAIN

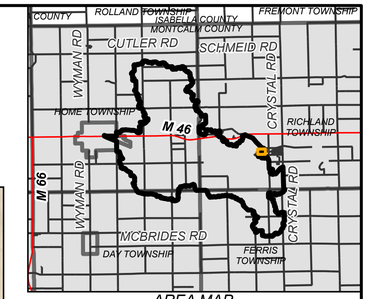

AREA MAP
NOT TO SCALE

N

0 20 40 80 FEET

LEGEND

- DRAINAGE DISTRICT BOUNDARY
- APPROXIMATE OPEN DRAIN LOCATION
- APPROXIMATE TILE DRAIN LOCATION
- OTHER DRAINS
- OTHER WATERCOURSES
- STATE ROADS
- COUNTY ROADS
- LOCAL ROADS
- RAILROAD
- MUNICIPALITY BOUNDARY
- COUNTY BOUNDARY

DRAINAGE DISTRICT BREAKDOWN

PROPERTY OWNERS ASSESSABLE ACREAGE

DAY TOWNSHIP	189.10 AC.
FERRIS TOWNSHIP	1,300.92 AC.
HOME TOWNSHIP	6,705.84 AC.
RICHLAND TOWNSHIP	3,166.37 AC.
VILLAGE OF EDMORE	93.61 AC.
TOTAL ACREAGE IN DISTRICT	11,455.84 AC.
LENGTH OF DRAIN NO. 100 DRAIN	19,704 FT.

BY	MARK	REVISIONS	DATE
PLF		DAY OF REVIEW OF APPORTIONMENTS	03/26/2019

THE WORK REPRESENTED BY THIS DRAWING WAS DESIGNED BY THE ENGINEER FOR THIS SPECIFIC APPLICATION AND SPECIFIC LOCATION DESCRIBED HEREON IN ACCORDANCE WITH THE CONDITIONS PREVALENT AT THE TIME THE DESIGN WAS DONE. THE ENGINEER DOES NOT GUARANTEE AND WILL NOT BE LIABLE FOR ANY OTHER LOCATION, CONDITION, DESIGN OR PURPOSE.

NO. 100 DRAIN
MONTCALM COUNTY, MICHIGAN

DRAINAGE DISTRICT MAP

75 YEARS Spicer group
ST. JOHN'S OFFICE
1400 Zeeb Drive
St. Johns, MI 48879
Tel. 989-224-2355
www.SpicerGroup.com

DE. BY: MKT
DR. BY: MKT
CH. BY: MKT
APP. BY: PLF
PROJECT NO. 123600SG2016

STDS.
SHEET 19 OF 26
DR 19
DATE SEPTEMBER 2019
SCALE 1"=50'
FILE NO. -

PATH: C:\USERS\MITCH THELEN\ONEDRIVE - SPICER GROUP, INC\DOCUMENTS\COUNTY_ESIM\MONTCALM_COUNTY\MONTCALM\DOR\MAPSHEETS APRX PRINTED ON 9/19/2019 BY MITCH THELEN

NO. 100 DRAIN
MONTCALM COUNTY, MICHIGAN

MONTCALM COUNTY DRAIN COMMISSIONER - SANDY RAINES

NO. 100 DRAIN

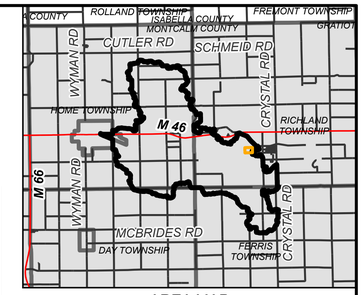

AREA MAP
NOT TO SCALE

N

0 20 40 80 FEET

LEGEND

- DRAINAGE DISTRICT BOUNDARY
- APPROXIMATE OPEN DRAIN LOCATION
- APPROXIMATE TILE DRAIN LOCATION
- OTHER DRAINS
- OTHER WATERCOURSES
- STATE ROADS
- COUNTY ROADS
- LOCAL ROADS
- RAILROAD
- MUNICIPALITY BOUNDARY
- COUNTY BOUNDARY

DRAINAGE DISTRICT BREAKDOWN

PROPERTY OWNERS ASSESSABLE ACREAGE

DAY TOWNSHIP	189.10 AC.
FERRIS TOWNSHIP	1,300.92 AC.
HOME TOWNSHIP	6,705.84 AC.
RICHLAND TOWNSHIP	3,166.37 AC.
VILLAGE OF EDMORE	93.61 AC.

TOTAL ACREAGE IN DISTRICT 11,455.84 AC.

LENGTH OF DRAIN
NO. 100 DRAIN 19,704 FT.

PLF		DAY OF REVIEW OF APPORTIONMENTS	03/26/2019
BY	MARK	REVISIONS	DATE

THE WORK REPRESENTED BY THIS DRAWING WAS DESIGNED BY THE ENGINEER FOR THIS SPECIFIC APPLICATION AND SPECIFIC LOCATION DESCRIBED HEREON IN ACCORDANCE WITH THE CONDITIONS PREVALENT AT THE TIME THE DESIGN WAS DONE. THE ENGINEER DOES NOT GUARANTEE AND WILL NOT BE LIABLE FOR ANY OTHER LOCATION, CONDITION, DESIGN OR PURPOSE.

NO. 100 DRAIN
MONTCALM COUNTY, MICHIGAN

DRAINAGE DISTRICT MAP

75 YEARS Spicer group

ST. JOHN'S OFFICE
1400 Zeeb Drive
St. Johns, MI 48879
Tel. 989-224-2355
www.SpicerGroup.com

DE. BY: MKT	CH. BY: MKT	PROJECT NO. 123600SG2016	
DR. BY: MKT	APP. BY: PLF		
STDS.	SHEET 20 OF 26		DR 20
DATE SEPTEMBER 2019	FILE NO. -		
SCALE 1"=50'			

PATH: C:\USERS\ANDREW.BEAGLE\DOCUMENTS\MOVITC\ALMAMPS\MONTCALM\MORMAPSSHEETS.APRX, PRINTED ON: 9/18/2019, BY: ANDREW.BEAGLE

NO. 100 DRAIN
MONTCALM COUNTY, MICHIGAN

MONTCALM COUNTY DRAIN COMMISSIONER - SANDY RAINES

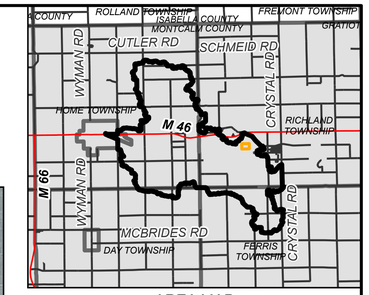

AREA MAP
NOT TO SCALE

N

0 20 40 80 FEET

LEGEND

- DRAINAGE DISTRICT BOUNDARY
- APPROXIMATE OPEN DRAIN LOCATION
- APPROXIMATE TILE DRAIN LOCATION
- OTHER DRAINS
- OTHER WATERCOURSES
- STATE ROADS
- COUNTY ROADS
- LOCAL ROADS
- RAILROAD
- MUNICIPALITY BOUNDARY
- COUNTY BOUNDARY

DRAINAGE DISTRICT BREAKDOWN

PROPERTY OWNERS ASSESSABLE ACREAGE

DAY TOWNSHIP	189.10 AC.
FERRIS TOWNSHIP	1,300.92 AC.
HOME TOWNSHIP	6,705.84 AC.
RICHLAND TOWNSHIP	3,166.37 AC.
VILLAGE OF EDMORE	93.61 AC.

TOTAL ACREAGE IN DISTRICT 11,455.84 AC.

LENGTH OF DRAIN
NO. 100 DRAIN 19,704 FT.

PLF		DAY OF REVIEW OF APPORTIONMENTS	03/26/2019
BY	MARK	REVISIONS	DATE

THE WORK REPRESENTED BY THIS DRAWING WAS DESIGNED BY THE ENGINEER FOR THIS SPECIFIC APPLICATION AND SPECIFIC LOCATION DESCRIBED HEREON IN ACCORDANCE WITH THE CONDITIONS PREVALENT AT THE TIME THE DESIGN WAS DONE. THE ENGINEER DOES NOT GUARANTEE AND WILL NOT BE LIABLE FOR ANY OTHER LOCATION, CONDITION, DESIGN OR PURPOSE.

NO. 100 DRAIN
MONTCALM COUNTY, MICHIGAN

DRAINAGE DISTRICT MAP

75 YEARS Spicer group
ST. JOHN'S OFFICE
1400 Zeeb Drive
St. Johns, MI 48879
Tel. 989-224-2355
www.SpicerGroup.com

DE. BY: MKT CH. BY: MKT
DR. BY: MKT APP. BY: PLF
PROJECT NO. 123600SG2016

STDS.
SHEET 21 OF 26
DATE SEPTEMBER 2019
SCALE 1"=50'
FILE NO. -
DR 21

PATH: C:\USERS\ANDREW.BEAGLE\DOCUMENTS\MONTCALM\MAPS\MONTCALM\DRAWMAPSSHEETS.APRX PRINTED ON 9/18/2019, BY ANDREW.BEAGLE

NO. 100 DRAIN
MONTCALM COUNTY, MICHIGAN

MONTCALM COUNTY DRAIN COMMISSIONER - SANDY RAINES

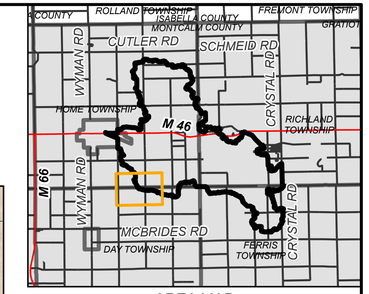

AREA MAP
NOT TO SCALE

N

0 150 300 600 FEET

LEGEND

- DRAINAGE DISTRICT BOUNDARY
- APPROXIMATE OPEN DRAIN LOCATION
- APPROXIMATE TILE DRAIN LOCATION
- OTHER DRAINS
- OTHER WATERCOURSES
- STATE ROADS
- COUNTY ROADS
- LOCAL ROADS
- RAILROAD
- MUNICIPALITY BOUNDARY
- COUNTY BOUNDARY

DRAINAGE DISTRICT BREAKDOWN

PROPERTY OWNERS ASSESSABLE ACREAGE

DAY TOWNSHIP	189.10 AC.
FERRIS TOWNSHIP	1,300.92 AC.
HOME TOWNSHIP	6,705.84 AC.
RICHLAND TOWNSHIP	3,166.37 AC.
VILLAGE OF EDMORE	93.61 AC.

TOTAL ACREAGE IN DISTRICT 11,455.84 AC.

LENGTH OF DRAIN
NO. 100 DRAIN 19,704 FT.

PLF		DAY OF REVIEW OF APPORTIONMENTS	03/26/2019
BY	MARK	REVISIONS	DATE

THE WORK REPRESENTED BY THIS DRAWING WAS DESIGNED BY THE ENGINEER FOR THIS SPECIFIC APPLICATION AND SPECIFIC LOCATION DESCRIBED HEREON IN ACCORDANCE WITH THE CONDITIONS PREVALENT AT THE TIME THE DESIGN WAS DONE. THE ENGINEER DOES NOT GUARANTEE AND WILL NOT BE LIABLE FOR ANY OTHER LOCATION, CONDITION, DESIGN OR PURPOSE.

NO. 100 DRAIN
MONTCALM COUNTY, MICHIGAN

DRAINAGE DISTRICT MAP

75 YEARS Spicer group
ST. JOHN'S OFFICE
1400 Zeeb Drive
St. Johns, MI 48879
Tel. 989-224-2355
www.SpicerGroup.com

DE. BY: MKT CH. BY: MKT DR. BY: MKT APP. BY: PLF		PROJECT NO. 123600SG2016
STDS.	SHEET 22 OF 26	DR 22
DATE SEPTEMBER 2019 SCALE 1"=302'	FILE NO. -	

PATH: C:\USERS\ANDREW.BEAGLE\DOCUMENTS\MONTCALM\MAPS\MONTCALMDRAINMAPSSHEETS.APRX, PRINTED ON: 9/18/2019, BY: ANDREW.BEAGLE

NO. 100 DRAIN
MONTCALM COUNTY, MICHIGAN
MONTCALM COUNTY DRAIN COMMISSIONER - SANDY RAINES

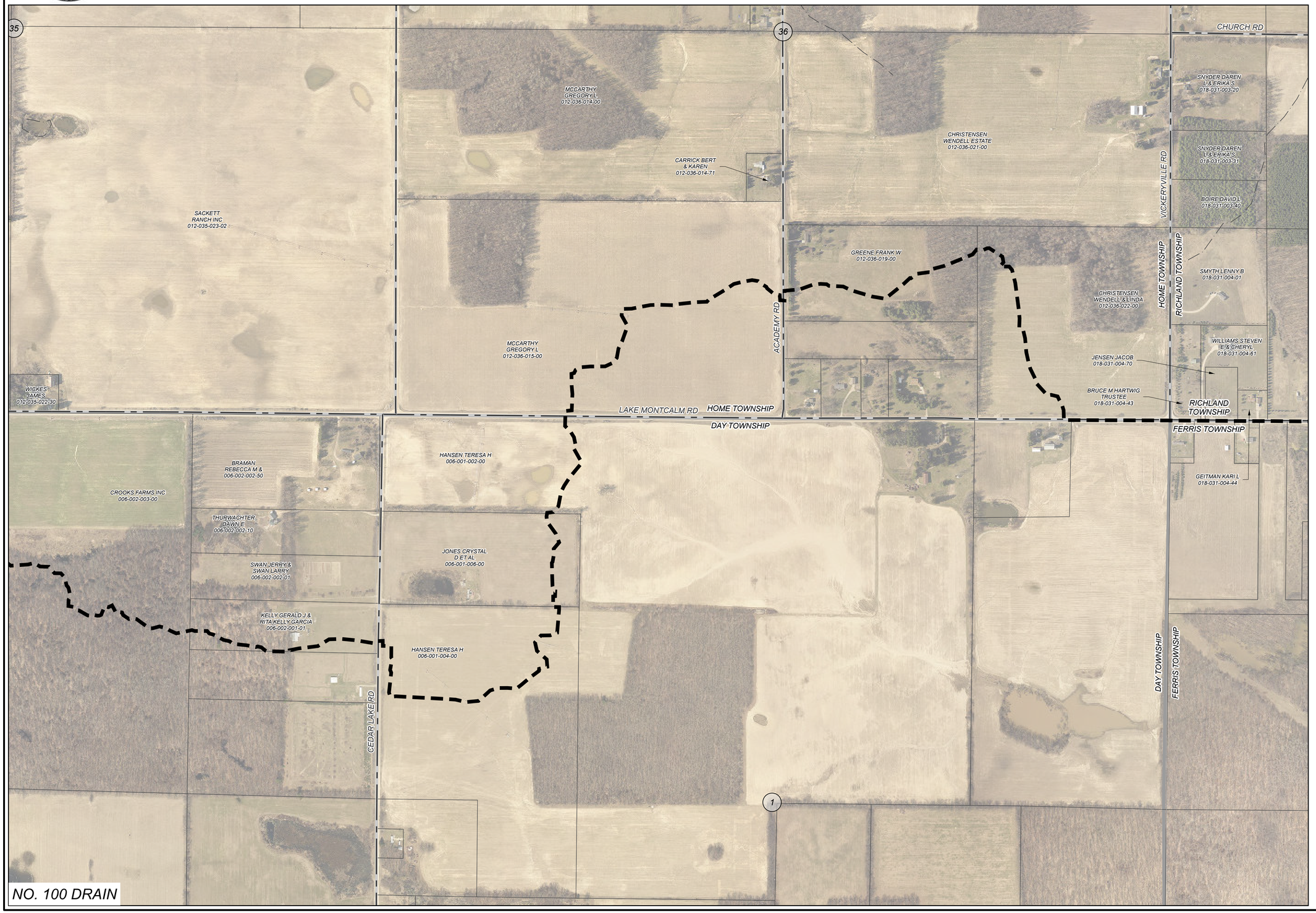

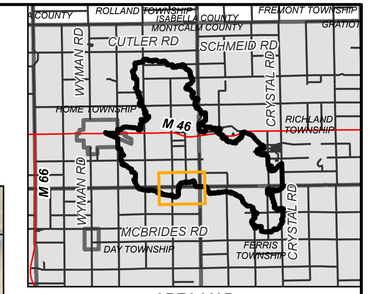

AREA MAP
NOT TO SCALE

N

0 150 300 600 FEET

LEGEND

- DRAINAGE DISTRICT BOUNDARY
- APPROXIMATE OPEN DRAIN LOCATION
- APPROXIMATE TILE DRAIN LOCATION
- OTHER DRAINS
- OTHER WATERCOURSES
- STATE ROADS
- COUNTY ROADS
- LOCAL ROADS
- RAILROAD
- MUNICIPALITY BOUNDARY
- COUNTY BOUNDARY

DRAINAGE DISTRICT BREAKDOWN

PROPERTY OWNERS ASSESSABLE ACREAGE

DAY TOWNSHIP	189.10 AC.
FERRIS TOWNSHIP	1,300.92 AC.
HOME TOWNSHIP	6,705.84 AC.
RICHLAND TOWNSHIP	3,166.37 AC.
VILLAGE OF EDMORE	93.61 AC.

TOTAL ACREAGE IN DISTRICT	11,455.84 AC.
LENGTH OF DRAIN NO. 100 DRAIN	19,704 FT.

BY	MARK	REVISIONS	DATE
PLF		DAY OF REVIEW OF APPORTIONMENTS	03/26/2019

THE WORK REPRESENTED BY THIS DRAWING WAS DESIGNED BY THE ENGINEER FOR THIS SPECIFIC APPLICATION AND SPECIFIC LOCATION DESCRIBED HEREON IN ACCORDANCE WITH THE CONDITIONS PREVALENT AT THE TIME THE DESIGN WAS DONE. THE ENGINEER DOES NOT GUARANTEE AND WILL NOT BE LIABLE FOR ANY OTHER LOCATION, CONDITION, DESIGN OR PURPOSE.

NO. 100 DRAIN
MONTCALM COUNTY, MICHIGAN

DRAINAGE DISTRICT MAP

Spicer group 75 YEARS
ST. JOHN'S OFFICE
1400 Zeeb Drive
St. Johns, MI 48879
Tel. 989-224-2355
www.SpicerGroup.com

DE. BY: MKT CH. BY: MKT
DR. BY: MKT APP. BY: PLF
PROJECT NO. 123600SG2016
STDS.
SHEET 23 OF 26
DR 23
DATE SEPTEMBER 2019
SCALE 1"=302'
FILE NO. -

PATH: C:\USERS\ANDREW.BEAGLE\DOCUMENTS\MONTCALM\MAPS\MONTCALM\DRAINMAPSSHEETS.APRX PRINTED ON: 3/18/2019 BY: ANDREW.BEAGLE

NO. 100 DRAIN
MONTCALM COUNTY, MICHIGAN

MONTCALM COUNTY DRAIN COMMISSIONER - SANDY RAINES

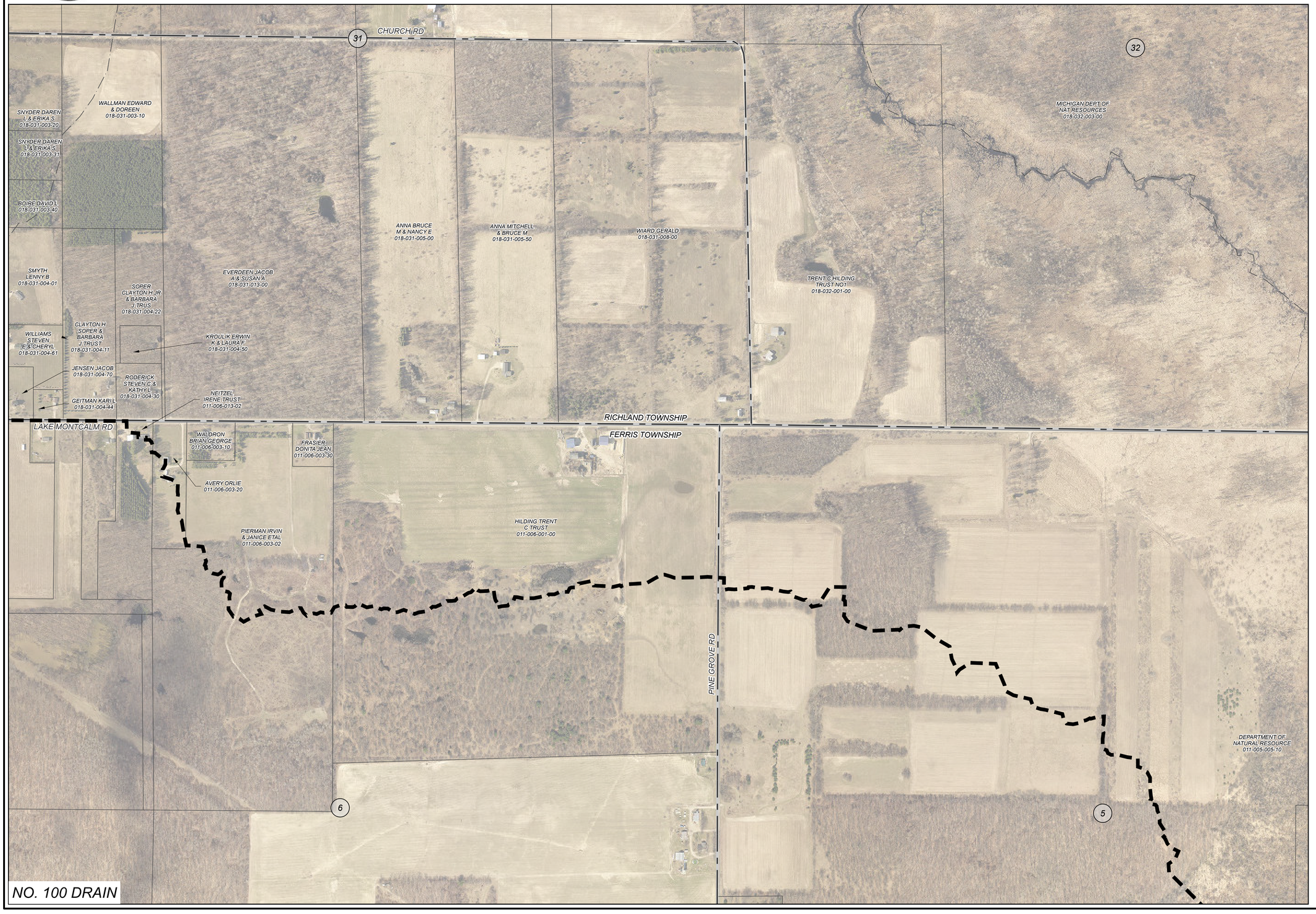

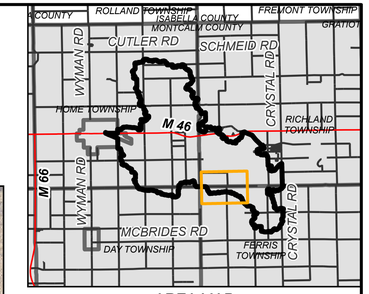

AREA MAP
NOT TO SCALE

N

0 150 300 600 FEET

LEGEND

- DRAINAGE DISTRICT BOUNDARY
- APPROXIMATE OPEN DRAIN LOCATION
- APPROXIMATE TILE DRAIN LOCATION
- OTHER DRAINS
- OTHER WATERCOURSES
- STATE ROADS
- COUNTY ROADS
- LOCAL ROADS
- RAILROAD
- MUNICIPALITY BOUNDARY
- COUNTY BOUNDARY

DRAINAGE DISTRICT BREAKDOWN

PROPERTY OWNERS ASSESSABLE ACREAGE

DAY TOWNSHIP	189.10 AC.
FERRIS TOWNSHIP	1,300.92 AC.
HOME TOWNSHIP	6,705.84 AC.
RICHLAND TOWNSHIP	3,166.37 AC.
VILLAGE OF EDMORE	93.61 AC.

TOTAL ACREAGE IN DISTRICT 11,455.84 AC.

LENGTH OF DRAIN
NO. 100 DRAIN 19,704 FT.

BY	MARK	REVISIONS	DATE
PLF		DAY OF REVIEW OF APPORTIONMENTS	03/26/2019

THE WORK REPRESENTED BY THIS DRAWING WAS DESIGNED BY THE ENGINEER FOR THIS SPECIFIC APPLICATION AND SPECIFIC LOCATION DESCRIBED HEREON IN ACCORDANCE WITH THE CONDITIONS PREVALENT AT THE TIME THE DESIGN WAS DONE. THE ENGINEER DOES NOT GUARANTEE AND WILL NOT BE LIABLE FOR ANY OTHER LOCATION, CONDITION, DESIGN OR PURPOSE.

NO. 100 DRAIN
MONTCALM COUNTY, MICHIGAN

DRAINAGE DISTRICT MAP

75 YEARS Spicer group
ST. JOHN'S OFFICE
1400 Zeeb Drive
St. Johns, MI 48879
Tel. 989-224-2355
www.SpicerGroup.com

DE. BY: MKT CH. BY: MKT
DR. BY: MKT APP. BY: PLF
PROJECT NO. 123600SG2016

STDS.
SHEET 24 OF 26
DR 24

DATE SEPTEMBER 2019
SCALE 1"=302'
FILE NO. -

PATH: C:\USERS\ANDREW.BEAGLE\DOCUMENTS\MONTCALM\MAPS\MONTCALM\DRAINAGE\SHEETS.APRX, PRINTED ON: 9/18/2019, BY: ANDREW.BEAGLE

NO. 100 DRAIN
MONTCALM COUNTY, MICHIGAN
MONTCALM COUNTY DRAIN COMMISSIONER - SANDY RAINES

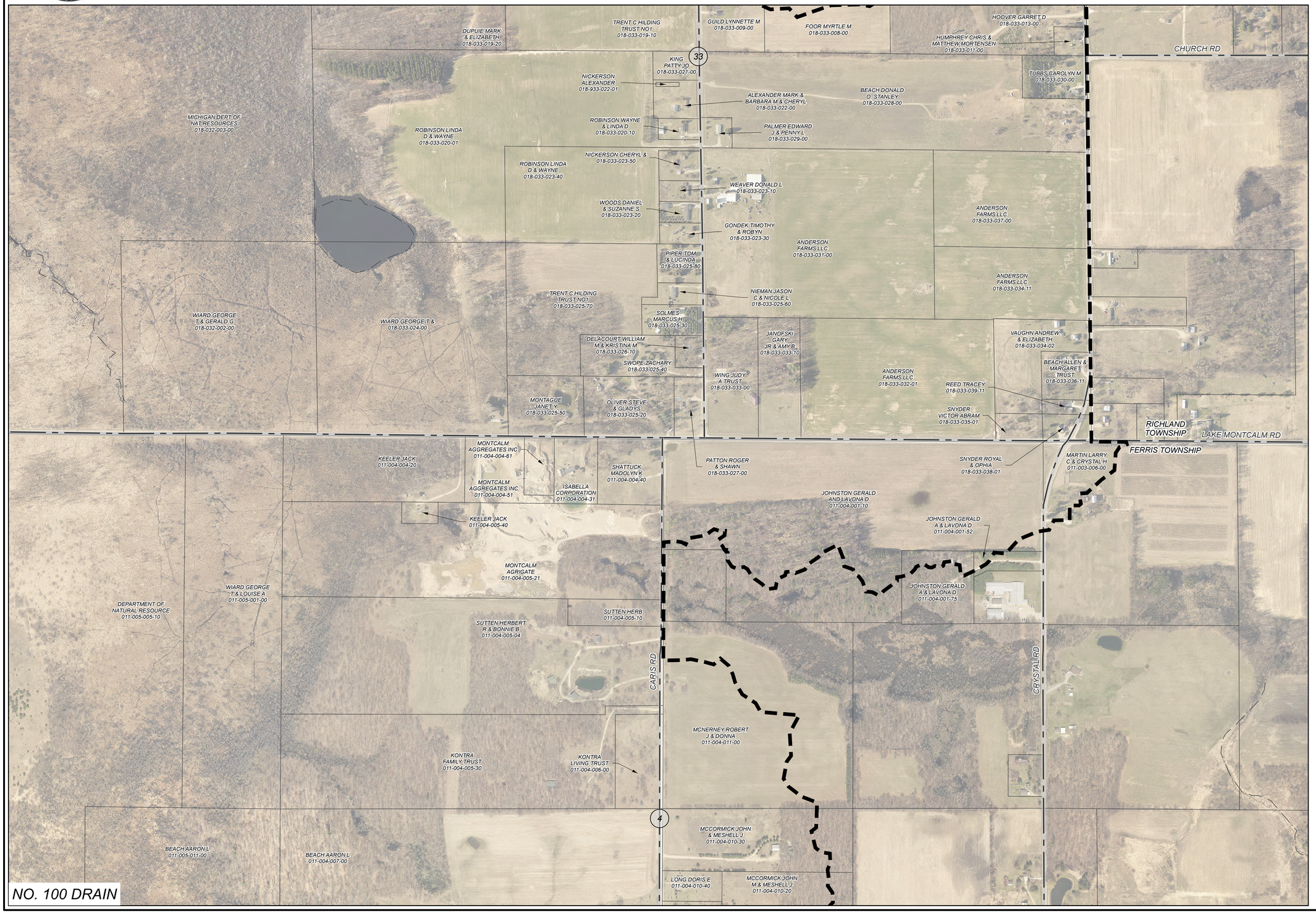

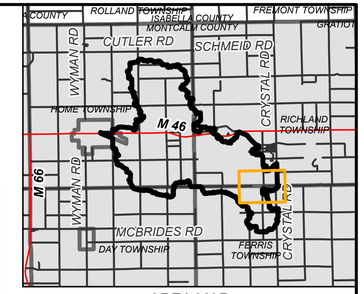

AREA MAP
NOT TO SCALE

N

0 150 300 600 FEET

LEGEND

- DRAINAGE DISTRICT BOUNDARY
- APPROXIMATE OPEN DRAIN LOCATION
- APPROXIMATE TILE DRAIN LOCATION
- OTHER DRAINS
- OTHER WATERCOURSES
- STATE ROADS
- COUNTY ROADS
- LOCAL ROADS
- RAILROAD
- MUNICIPALITY BOUNDARY
- COUNTY BOUNDARY

DRAINAGE DISTRICT BREAKDOWN

PROPERTY OWNERS ASSESSABLE ACREAGE	
DAY TOWNSHIP	189.10 AC.
FERRIS TOWNSHIP	1,300.92 AC.
HOME TOWNSHIP	6,705.84 AC.
RICHLAND TOWNSHIP	3,166.37 AC.
VILLAGE OF EDMORE	93.61 AC.
TOTAL ACREAGE IN DISTRICT	11,455.84 AC.
LENGTH OF DRAIN	
NO. 100 DRAIN	19,704 FT.

BY	MARK	REVISIONS	DATE
PLF		DAY OF REVIEW OF APPORTIONMENTS	03/26/2019

THE WORK REPRESENTED BY THIS DRAWING WAS DESIGNED BY THE ENGINEER FOR THIS SPECIFIC APPLICATION AND SPECIFIC LOCATION DESCRIBED HEREON IN ACCORDANCE WITH THE CONDITIONS PREVALENT AT THE TIME THE DESIGN WAS DONE. THE ENGINEER DOES NOT GUARANTEE AND WILL NOT BE LIABLE FOR ANY OTHER LOCATION, CONDITION, DESIGN OR PURPOSE.

NO. 100 DRAIN
MONTCALM COUNTY, MICHIGAN

DRAINAGE DISTRICT MAP

75 YEARS Spicer group
ST. JOHN'S OFFICE
1400 Zeeb Drive
St. Johns, MI 48879
Tel. 989-224-2355
www.SpicerGroup.com

DE. BY: MKT CH. BY: MKT
DR. BY: MKT APP. BY: PLF
PROJECT NO. 123600SG2016
STDS.
DATE SEPTEMBER 2019 SHEET 25 OF 26
SCALE 1"=302' FILE NO. -
DR 25

PATH: C:\USERS\ANDREW.BEAGLE\DOCUMENTS\MONTCALM\MAPS\MONTCALM\DORMAPSSHEETS.APRX, PRINTED ON 9/18/2019, BY: ANDREW.BEAGLE

NO. 100 DRAIN
MONTCALM COUNTY, MICHIGAN

MONTCALM COUNTY DRAIN COMMISSIONER - SANDY RAINES

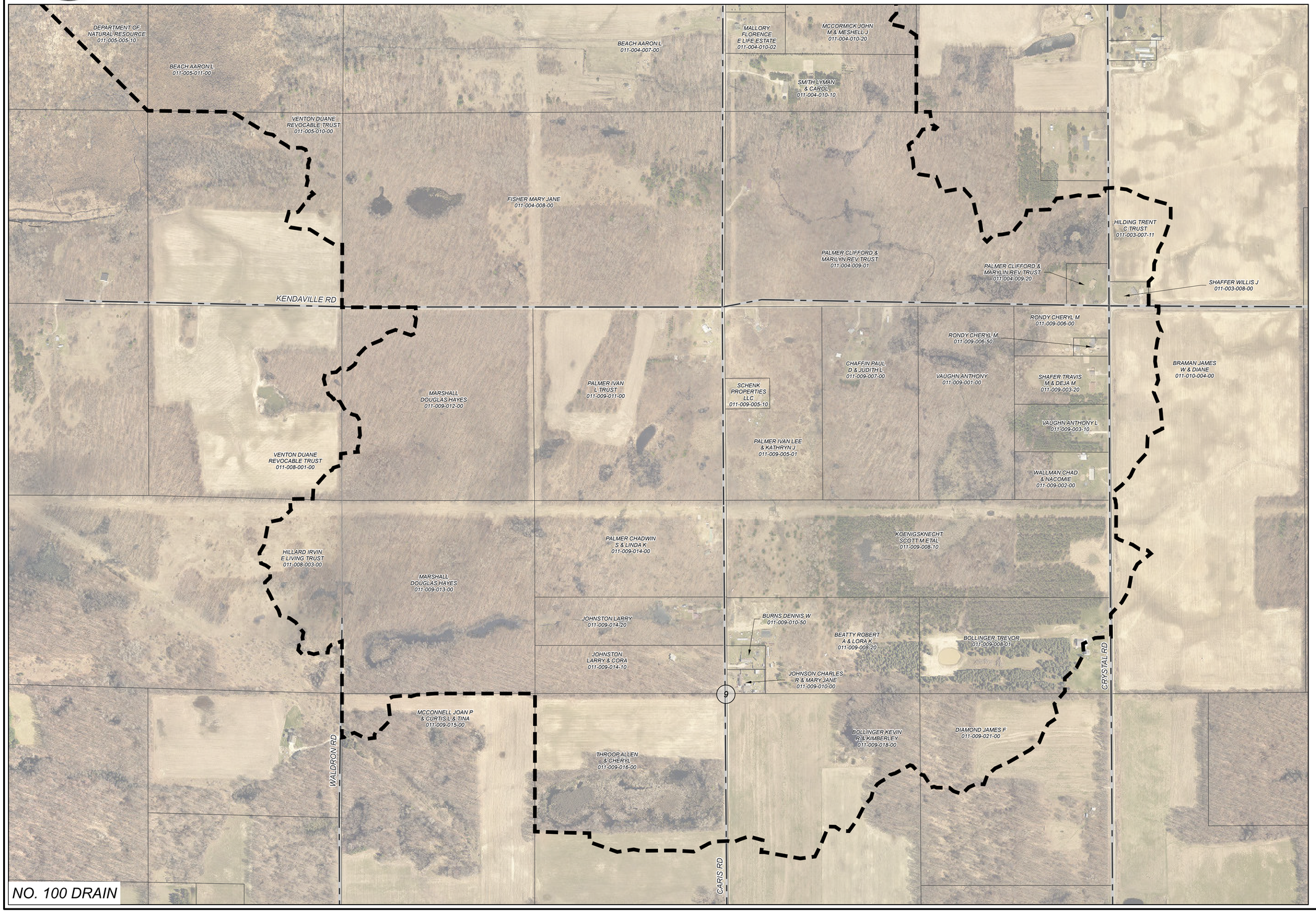

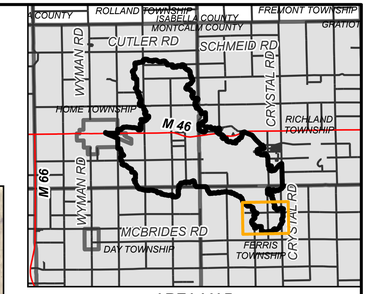

AREA MAP
NOT TO SCALE

N

0 150 300 600 FEET

LEGEND

- DRAINAGE DISTRICT BOUNDARY
- APPROXIMATE OPEN DRAIN LOCATION
- APPROXIMATE TILE DRAIN LOCATION
- OTHER DRAINS
- OTHER WATERCOURSES
- STATE ROADS
- COUNTY ROADS
- LOCAL ROADS
- RAILROAD
- MUNICIPALITY BOUNDARY
- COUNTY BOUNDARY

DRAINAGE DISTRICT BREAKDOWN

PROPERTY OWNERS ASSESSABLE ACREAGE

DAY TOWNSHIP	189.10 AC.
FERRIS TOWNSHIP	1,300.92 AC.
HOME TOWNSHIP	6,705.84 AC.
RICHLAND TOWNSHIP	3,166.37 AC.
VILLAGE OF EDMORE	93.61 AC.
TOTAL ACREAGE IN DISTRICT	11,455.84 AC.
LENGTH OF DRAIN NO. 100 DRAIN	19,704 FT.

PLF		DAY OF REVIEW OF APPORTIONMENTS	03/26/2019
BY	MARK	REVISIONS	DATE

THE WORK REPRESENTED BY THIS DRAWING WAS DESIGNED BY THE ENGINEER FOR THIS SPECIFIC APPLICATION AND SPECIFIC LOCATION DESCRIBED HEREON IN ACCORDANCE WITH THE CONDITIONS PREVALENT AT THE TIME THE DESIGN WAS DONE. THE ENGINEER DOES NOT GUARANTEE AND WILL NOT BE LIABLE FOR ANY OTHER LOCATION, CONDITION, DESIGN OR PURPOSE.

NO. 100 DRAIN
MONTCALM COUNTY, MICHIGAN

DRAINAGE DISTRICT MAP

75 YEARS Spicer group
ST. JOHN'S OFFICE
1400 Zeeb Drive
St. Johns, MI 48879
Tel. 989-224-2355
www.SpicerGroup.com

DE. BY: MKT	CH. BY: MKT	PROJECT NO.	
DR. BY: MKT	APP. BY: PLF	123600SG2016	
STDS.	SHEET 26 OF 26		DR 26
DATE SEPTEMBER 2019	FILE NO.		
SCALE 1"=302'	-		

PATH: C:\USERS\ANDREW.BEAGLE\DOCUMENTS\MONTCALM\MAPS\MONTCALMDRAIMAPSSHEETS.APRX, PRINTED ON 9/18/2019, BY ANDREW.BEAGLE