NO. 112 DRAIN
MONTCALM COUNTY, MICHIGAN

MONTCALM COUNTY DRAIN COMMISSIONER - SANDY RAINES

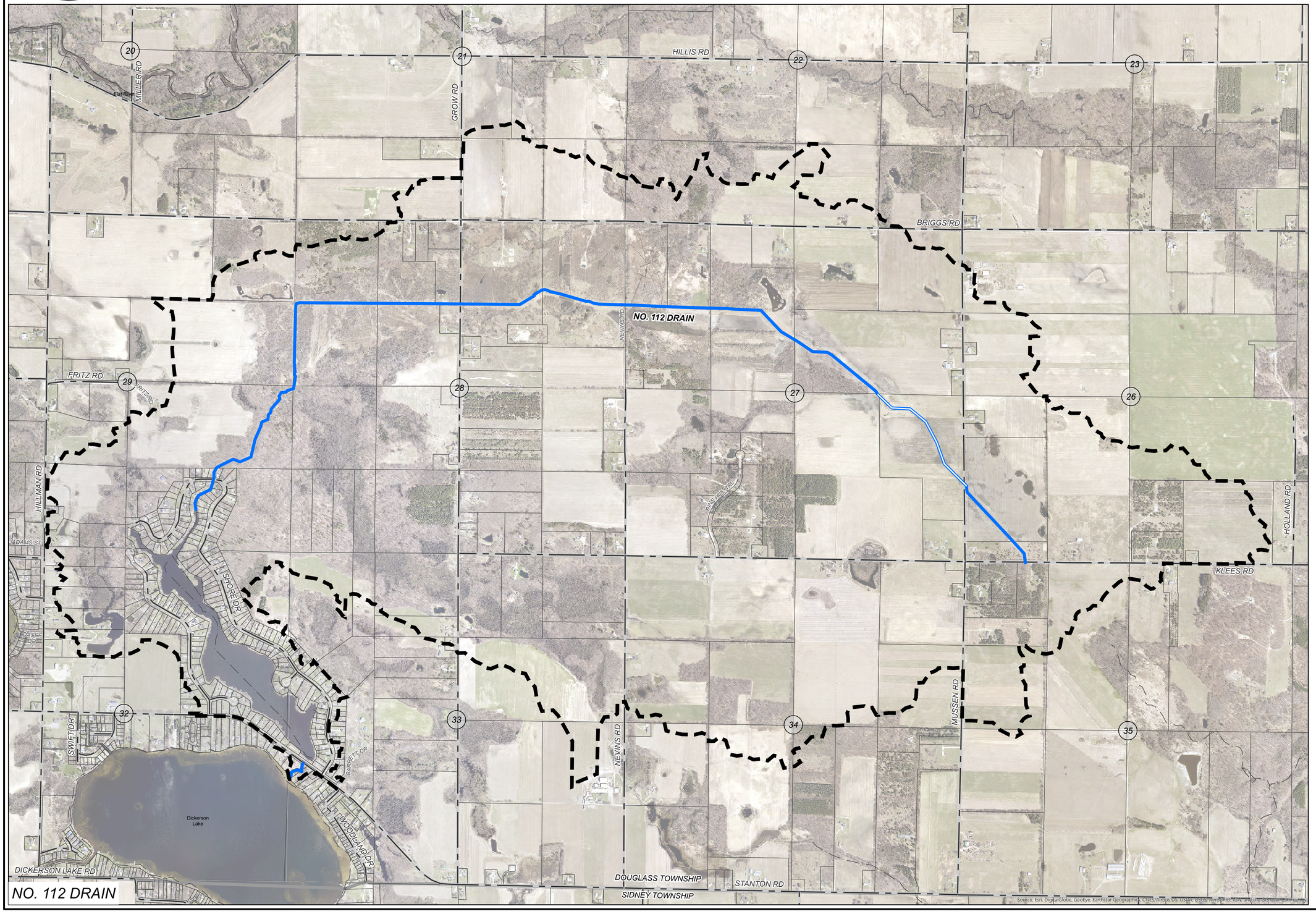

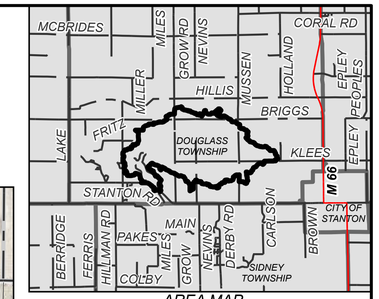

AREA MAP

NOT TO SCALE

N

0 345 690 1,380 FEET

LEGEND

- DRAINAGE DISTRICT BOUNDARY
- APPROXIMATE OPEN DRAIN LOCATION
- APPROXIMATE TILE DRAIN LOCATION
- OTHER DRAINS
- OTHER WATERCOURSES
- STATE ROADS
- COUNTY ROADS
- LOCAL ROADS
- RAILROAD
- MUNICIPALITY BOUNDARY
- COUNTY BOUNDARY

DRAINAGE DISTRICT BREAKDOWN

PROPERTY OWNERS ASSESSABLE ACREAGE

DOUGLASS TOWNSHIP	2,753.21 AC.
TOTAL ACREAGE IN DISTRICT	2,753.21 AC.
LENGTH OF DRAIN NO. 112 DRAIN	18,135 FT.

BY	MARK	REVISIONS	DATE
PLF		DAY OF REVIEW OF APPORTIONMENTS	04/24/2018

THE WORK REPRESENTED BY THIS DRAWING WAS DESIGNED BY THE ENGINEER FOR THIS SPECIFIC APPLICATION AND SPECIFIC LOCATION DESCRIBED HEREON IN ACCORDANCE WITH THE CONDITIONS PREVALENT AT THE TIME THE DESIGN WAS DONE. THE ENGINEER DOES NOT GUARANTEE AND WILL NOT BE LIABLE FOR ANY OTHER LOCATION, CONDITION, DESIGN OR PURPOSE.

NO. 112 DRAIN
MONTCALM COUNTY, MICHIGAN

DRAINAGE DISTRICT MAP

75 YEARS Spicer group

ST. JOHN'S OFFICE
1400 Zeeb Drive
St. Johns, MI 48879
Tel. 989-224-2355
www.SpicerGroup.com

DE. BY: MKT DR. BY: MKT	CH. BY: MKT APP. BY: PLF	PROJECT NO. 123600SG2016
STDS.	SHEET 1 OF 1	DR 1
DATE SEPTEMBER 2019 SCALE 1"=700'	FILE NO. -	

PATH: C:\USERS\MITCH.THELEN\ONEDRIVE - SPICER GROUP, INC\DOCUMENTS\COUNTY_DISMON\TCALM_COUNTY\MONTCALM\DRAINS.APRX, PRINTED ON: 9/18/2019, BY: MITCH THELEN

NO. 112 DRAIN
MONTCALM COUNTY, MICHIGAN

MONTCALM COUNTY DRAIN COMMISSIONER - SANDY RAINES

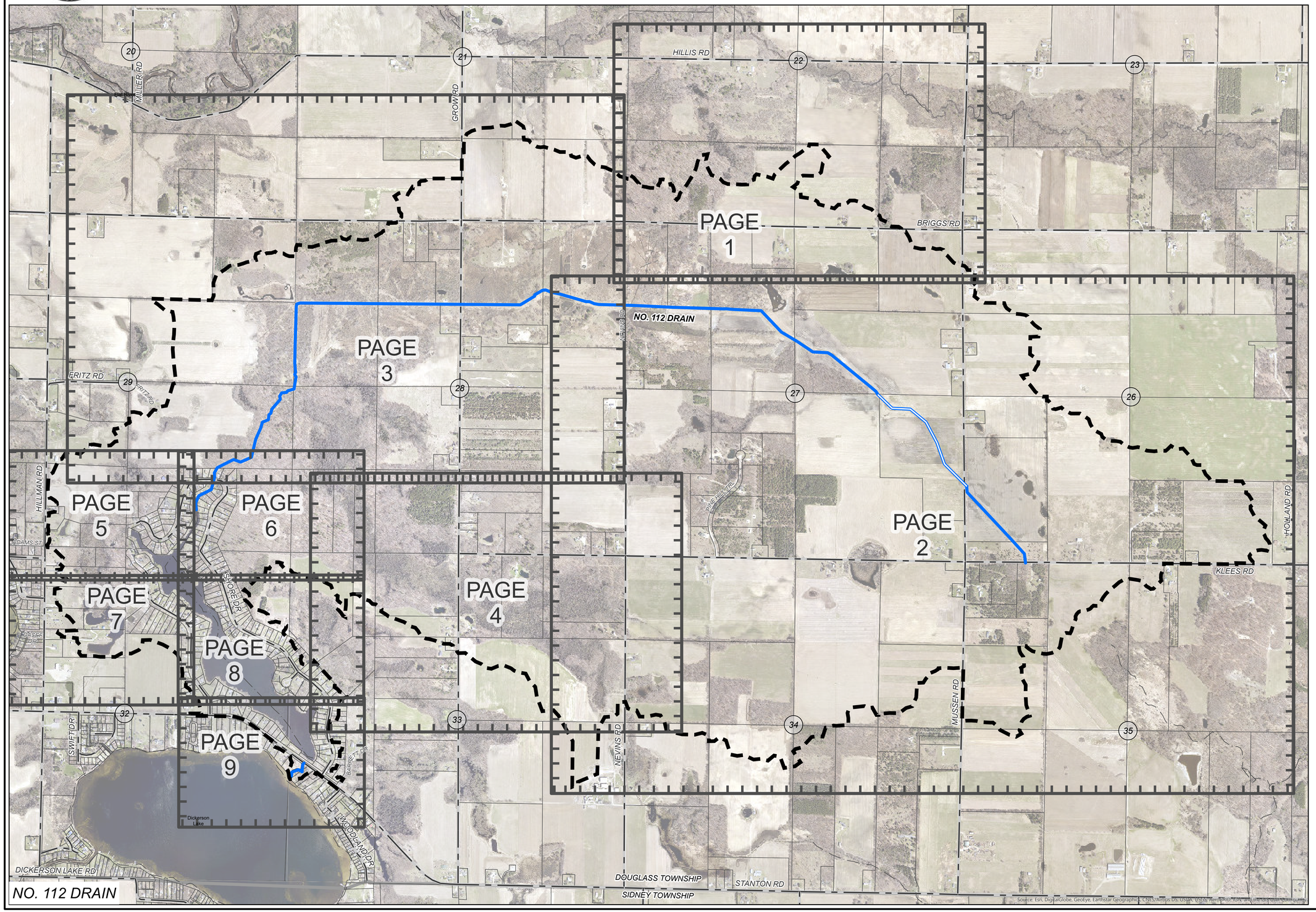

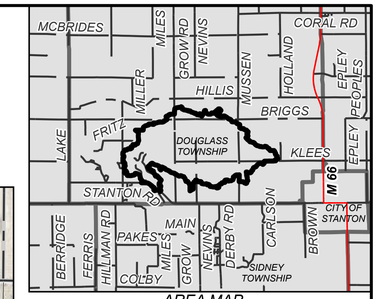

AREA MAP
NOT TO SCALE

N

0 345 690 1,380 FEET

LEGEND

- DRAINAGE DISTRICT BOUNDARY
- APPROXIMATE OPEN DRAIN LOCATION
- APPROXIMATE TILE DRAIN LOCATION
- OTHER DRAINS
- OTHER WATERCOURSES
- STATE ROADS
- COUNTY ROADS
- LOCAL ROADS
- RAILROAD
- MUNICIPALITY BOUNDARY
- COUNTY BOUNDARY

DRAINAGE DISTRICT BREAKDOWN

PROPERTY OWNERS ASSESSABLE ACREAGE	
DOUGLASS TOWNSHIP	2,753.21 AC.
TOTAL ACREAGE IN DISTRICT	2,753.21 AC.
LENGTH OF DRAIN NO. 112 DRAIN	18,135 FT.

BY	MARK	REVISIONS	DATE
PLF		DAY OF REVIEW OF APPORTIONMENTS	04/24/2018

THE WORK REPRESENTED BY THIS DRAWING WAS DESIGNED BY THE ENGINEER FOR THIS SPECIFIC APPLICATION AND SPECIFIC LOCATION DESCRIBED HEREON IN ACCORDANCE WITH THE CONDITIONS PREVALENT AT THE TIME THE DESIGN WAS DONE. THE ENGINEER DOES NOT GUARANTEE AND WILL NOT BE LIABLE FOR ANY OTHER LOCATION, CONDITION, DESIGN OR PURPOSE.

NO. 112 DRAIN
MONTCALM COUNTY, MICHIGAN

DRAINAGE DISTRICT MAP

75 YEARS Spicer group
ST. JOHN'S OFFICE
1400 Zeeb Drive
St. Johns, MI 48879
Tel. 989-224-2355
www.SpicerGroup.com

DE. BY: MKT CH. BY: MKT
DR. BY: MKT APP. BY: PLF
PROJECT NO. 123600SG2016

STDS.
SHEET 1 OF 1
DR 1
DATE SEPTEMBER 2019
SCALE 1"=700'
FILE NO. -

NO. 112 DRAIN

Source: Esri, DigitalGlobe, GeoEye, Earthstar Geographics, CNES/Airbus DS, USDA, USGS, AeroGRID, IGN, and the GIS User Community

PATH: C:\USERS\MITCH.THELEN\ONEDRIVE - SPICER GROUP, INC\DOCUMENTS\COUNTY_GIS\MONTCALM_COUNTY\MAPS\DRAINAGE\MAPS.APRX, PRINTED ON: 9/18/2018, BY: MITCH.THELEN

NO. 112 DRAIN
MONTCALM COUNTY, MICHIGAN

MONTCALM COUNTY DRAIN COMMISSIONER - SANDY RAINES

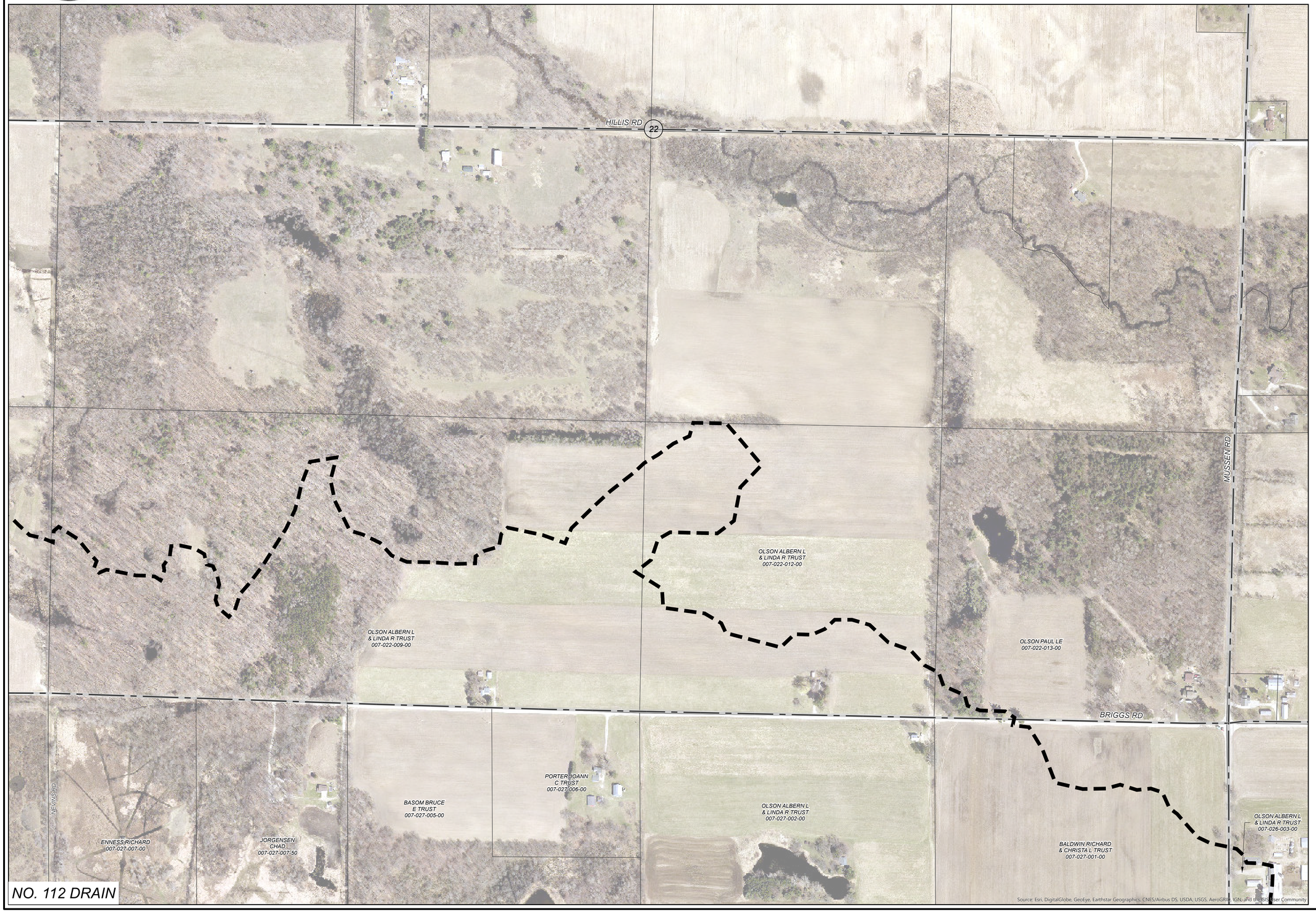

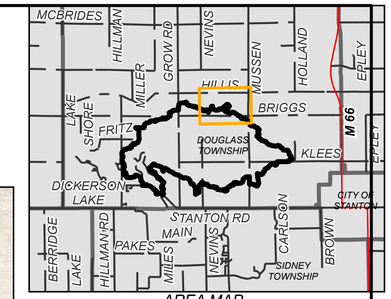

AREA MAP

NOT TO SCALE

N

0 95 190 380 FEET

LEGEND

- DRAINAGE DISTRICT BOUNDARY
- APPROXIMATE OPEN DRAIN LOCATION
- APPROXIMATE TILE DRAIN LOCATION
- OTHER DRAINS
- OTHER WATERCOURSES
- STATE ROADS
- COUNTY ROADS
- LOCAL ROADS
- RAILROAD
- MUNICIPALITY BOUNDARY
- COUNTY BOUNDARY

DRAINAGE DISTRICT BREAKDOWN

PROPERTY OWNERS ASSESSABLE ACREAGE

DOUGLASS TOWNSHIP	2,753.21 AC.
TOTAL ACREAGE IN DISTRICT	2,753.21 AC.
LENGTH OF DRAIN NO. 112 DRAIN	18,135 FT.

BY	MARK	REVISIONS	DATE
PLF		DAY OF REVIEW OF APPORTIONMENTS	04/24/2018

THE WORK REPRESENTED BY THIS DRAWING WAS DESIGNED BY THE ENGINEER FOR THIS SPECIFIC APPLICATION AND SPECIFIC LOCATION DESCRIBED HEREON IN ACCORDANCE WITH THE CONDITIONS PREVALENT AT THE TIME THE DESIGN WAS DONE. THE ENGINEER DOES NOT GUARANTEE AND WILL NOT BE LIABLE FOR ANY OTHER LOCATION, CONDITION, DESIGN OR PURPOSE.

NO. 112 DRAIN
MONTCALM COUNTY, MICHIGAN

DRAINAGE DISTRICT MAP

75 YEARS Spicer group

ST. JOHN'S OFFICE
1400 Zeeb Drive
St. Johns, MI 48879
Tel. 989-224-2355
www.SpicerGroup.com

DE. BY: MKT	CH. BY: MKT	PROJECT NO. 123600SG2016	
DR. BY: MKT	APP. BY: PLF		
STDS.	SHEET 1 OF 9		DR 1
DATE SEPTEMBER 2019	FILE NO. -		
SCALE 1"=200'			

PATH: C:\USERS\MITCH THELEN\ONEDRIVE - SPICER GROUP, INC\DOCUMENTS\COUNTY_GIS\MONTCALM_COUNTY\MONTCALM\DRAINMAPS.APRX, PRINTED ON: 9/18/2019, BY: MITCH THELEN

NO. 112 DRAIN
MONTCALM COUNTY, MICHIGAN
MONTCALM COUNTY DRAIN COMMISSIONER - SANDY RAINES

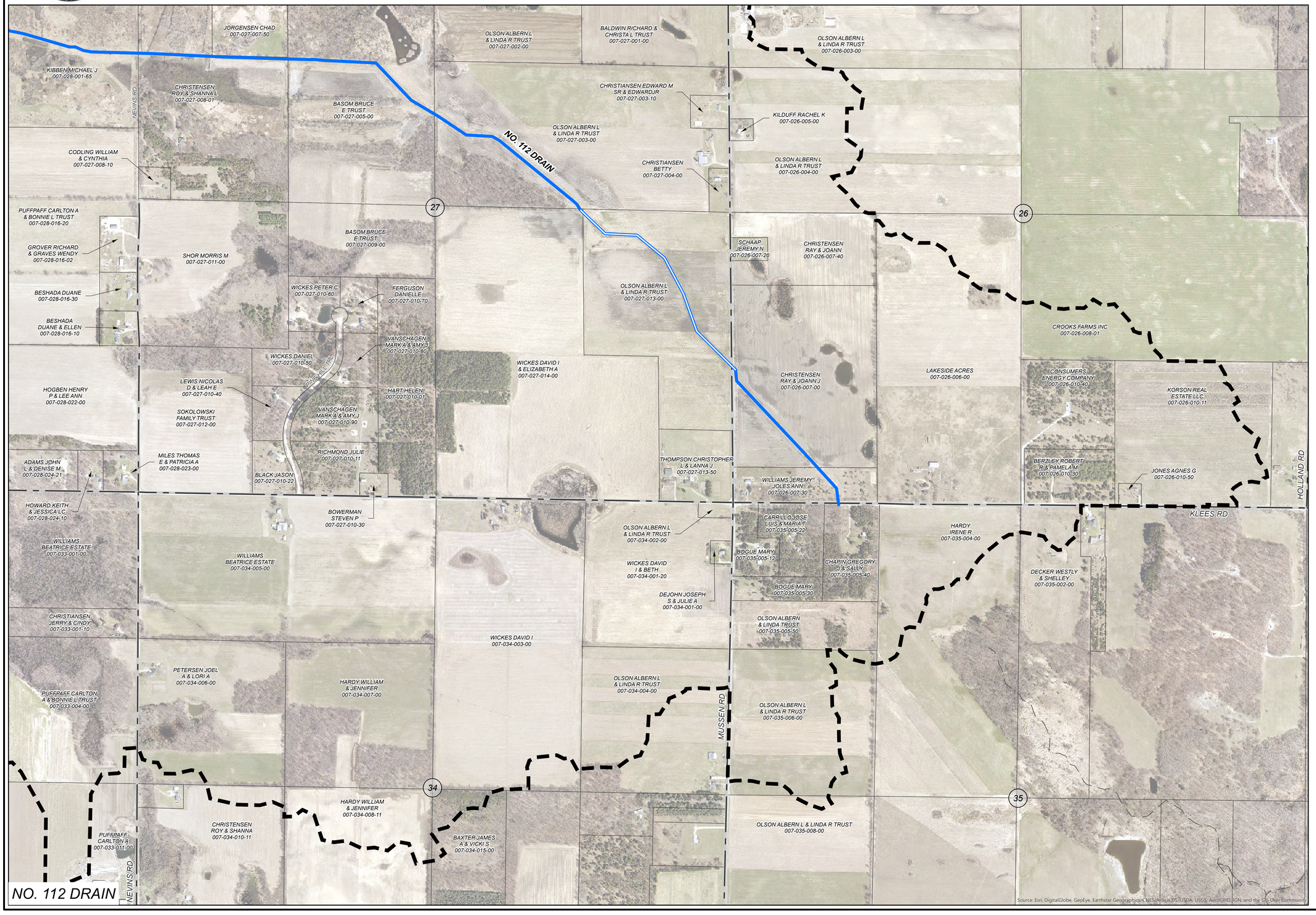

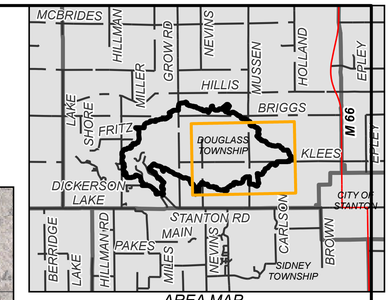

AREA MAP
NOT TO SCALE

N

0 195 390 780 FEET

LEGEND

- DRAINAGE DISTRICT BOUNDARY
- APPROXIMATE OPEN DRAIN LOCATION
- APPROXIMATE TILE DRAIN LOCATION
- OTHER DRAINS
- OTHER WATERCOURSES
- STATE ROADS
- COUNTY ROADS
- LOCAL ROADS
- RAILROAD
- MUNICIPALITY BOUNDARY
- COUNTY BOUNDARY

DRAINAGE DISTRICT BREAKDOWN

PROPERTY OWNERS ASSESSABLE ACREAGE

DOUGLASS TOWNSHIP	2,753.21 AC.
TOTAL ACREAGE IN DISTRICT	2,753.21 AC.
LENGTH OF DRAIN	
NO. 112 DRAIN	18,135 FT.

BY	MARK	REVISIONS	DATE
PLF		DAY OF REVIEW OF APPORTIONMENTS	04/24/2018

THE WORK REPRESENTED BY THIS DRAWING WAS DESIGNED BY THE ENGINEER FOR THIS SPECIFIC APPLICATION AND SPECIFIC LOCATION DESCRIBED HEREON IN ACCORDANCE WITH THE CONDITIONS PREVALENT AT THE TIME THE DESIGN WAS DONE. THE ENGINEER DOES NOT GUARANTEE AND WILL NOT BE LIABLE FOR ANY OTHER LOCATION, CONDITION, DESIGN OR PURPOSE.

NO. 112 DRAIN
MONTCALM COUNTY, MICHIGAN

DRAINAGE DISTRICT MAP

75 YEARS Spicer group
ST. JOHN'S OFFICE
1400 Zeeb Drive
St. Johns, MI 48879
Tel. 989-224-2355
www.SpicerGroup.com

DE. BY: MKT	CH. BY: MKT	PROJECT NO. 123600SG2016
DR. BY: MKT	APP. BY: PLF	
STDS.	SHEET 2 OF 9	DR 2
DATE SEPTEMBER 2019	FILE NO. -	
SCALE 1"=400'		

PATH: C:\USERS\MITCH THIELEN\ONEDRIVE - SPICER GROUP, INC\DOCUMENTS\COUNTY_DISMONTCALM_COUNTY\MONTCALMDORMAPS.APRX, PRINTED ON: 9/19/2019, BY: MITCH THIELEN

NO. 112 DRAIN
MONTCALM COUNTY, MICHIGAN

MONTCALM COUNTY DRAIN COMMISSIONER - SANDY RAINES

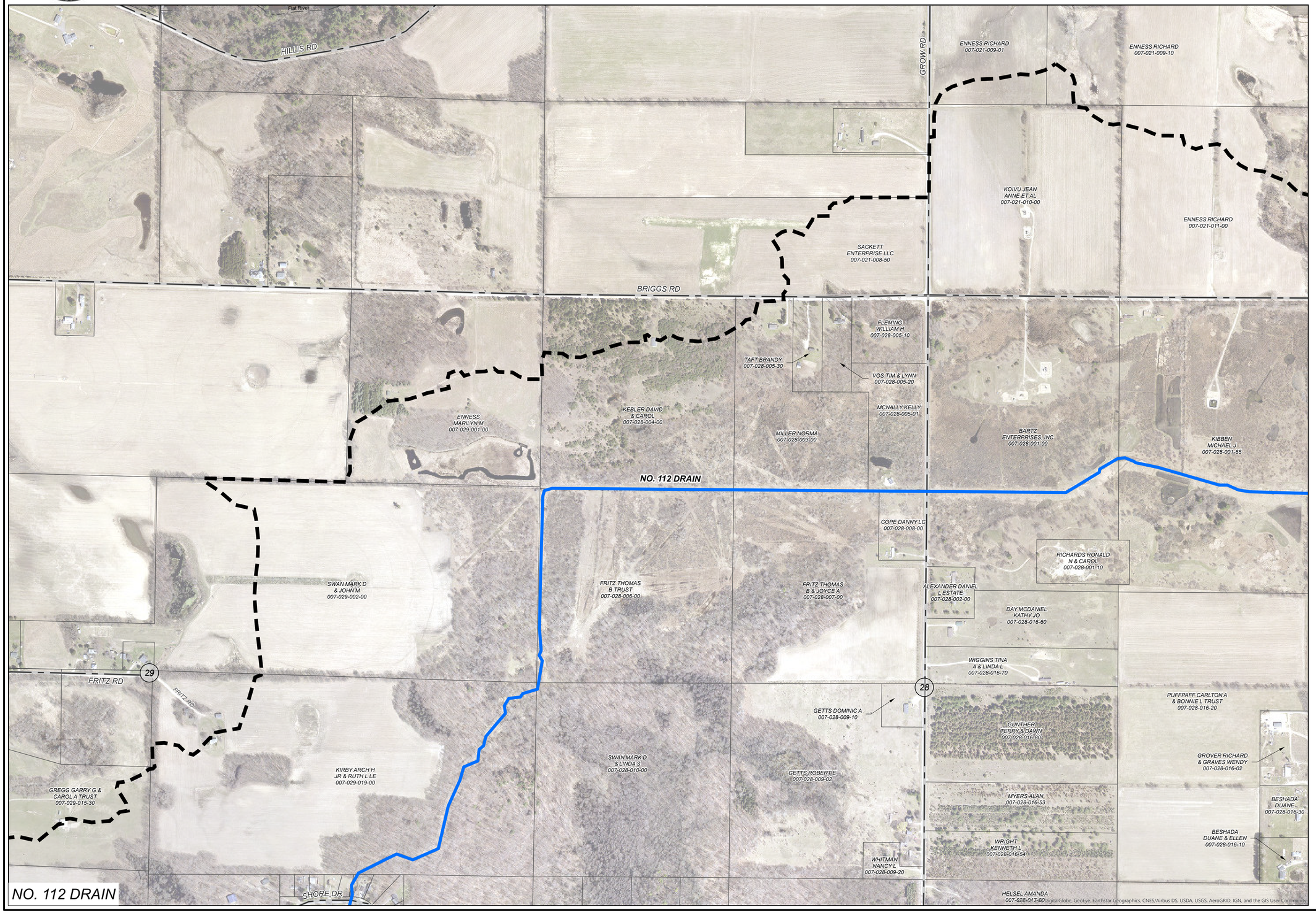

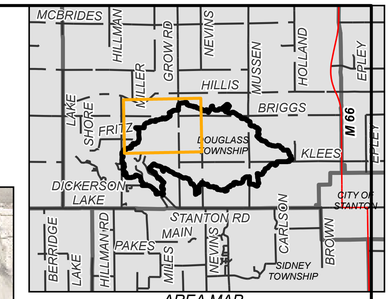

AREA MAP

NOT TO SCALE

N

0 145 290 580 FEET

LEGEND

- DRAINAGE DISTRICT BOUNDARY
- APPROXIMATE OPEN DRAIN LOCATION
- APPROXIMATE TILE DRAIN LOCATION
- OTHER DRAINS
- OTHER WATERCOURSES
- STATE ROADS
- COUNTY ROADS
- LOCAL ROADS
- RAILROAD
- MUNICIPALITY BOUNDARY
- COUNTY BOUNDARY

DRAINAGE DISTRICT BREAKDOWN

PROPERTY OWNERS ASSESSABLE ACREAGE

DOUGLASS TOWNSHIP	2,753.21 AC.
TOTAL ACREAGE IN DISTRICT	2,753.21 AC.
LENGTH OF DRAIN	
NO. 112 DRAIN	18,135 FT.

BY	MARK	REVISIONS	DATE
PLF		DAY OF REVIEW OF APPORTIONMENTS	04/24/2018

THE WORK REPRESENTED BY THIS DRAWING WAS DESIGNED BY THE ENGINEER FOR THIS SPECIFIC APPLICATION AND SPECIFIC LOCATION DESCRIBED HEREON IN ACCORDANCE WITH THE CONDITIONS PREVALENT AT THE TIME THE DESIGN WAS DONE. THE ENGINEER DOES NOT GUARANTEE AND WILL NOT BE LIABLE FOR ANY OTHER LOCATION, CONDITION, DESIGN OR PURPOSE.

NO. 112 DRAIN
MONTCALM COUNTY, MICHIGAN

DRAINAGE DISTRICT MAP

75 YEARS Spicer group

ST. JOHN'S OFFICE
1400 Zeeb Drive
St. Johns, MI 48879
Tel. 989-224-2355
www.SpicerGroup.com

DE. BY: MKT	CH. BY: MKT	PROJECT NO.	
DR. BY: MKT	APP. BY: PLF	123600SG2016	
STDS.	SHEET 3 OF 9		DR 3
DATE SEPTEMBER 2019	FILE NO.		
SCALE 1"=300'	-		

PATH: C:\USERS\MITCH THELEN\ONEDRIVE - SPICER GROUP, INC\DOCUMENTS\COUNTY_DISM\MONTCALM_COUNTY\MONTCALMDORMAPS.APRX, PRINTED ON: 9/19/2019, BY: MITCH THELEN

NO. 112 DRAIN
MONTCALM COUNTY, MICHIGAN

MONTCALM COUNTY DRAIN COMMISSIONER - SANDY RAINES

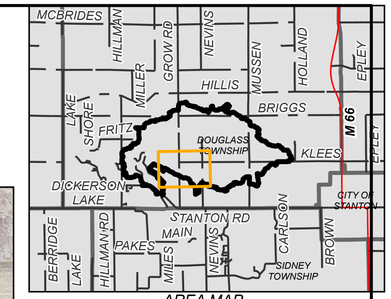

AREA MAP

NOT TO SCALE

N

0 95 190 380 FEET

LEGEND

- DRAINAGE DISTRICT BOUNDARY
- APPROXIMATE OPEN DRAIN LOCATION
- APPROXIMATE TILE DRAIN LOCATION
- OTHER DRAINS
- OTHER WATERCOURSES
- STATE ROADS
- COUNTY ROADS
- LOCAL ROADS
- RAILROAD
- MUNICIPALITY BOUNDARY
- COUNTY BOUNDARY

DRAINAGE DISTRICT BREAKDOWN

PROPERTY OWNERS ASSESSABLE ACREAGE

DOUGLASS TOWNSHIP	2,753.21 AC.
TOTAL ACREAGE IN DISTRICT	2,753.21 AC.
LENGTH OF DRAIN NO. 112 DRAIN	18,135 FT.

PLF		DAY OF REVIEW OF APPORTIONMENTS	04/24/2018
BY	MARK	REVISIONS	DATE

THE WORK REPRESENTED BY THIS DRAWING WAS DESIGNED BY THE ENGINEER FOR THIS SPECIFIC APPLICATION AND SPECIFIC LOCATION DESCRIBED HEREON IN ACCORDANCE WITH THE CONDITIONS PREVALENT AT THE TIME THE DESIGN WAS DONE. THE ENGINEER DOES NOT GUARANTEE AND WILL NOT BE LIABLE FOR ANY OTHER LOCATION, CONDITION, DESIGN OR PURPOSE.

NO. 112 DRAIN
MONTCALM COUNTY, MICHIGAN

DRAINAGE DISTRICT MAP

75 YEARS Spicer group

ST. JOHN'S OFFICE
1400 Zeeb Drive
St. Johns, MI 48879
Tel. 989-224-2355
www.SpicerGroup.com

DE. BY: MKT	CH. BY: MKT	PROJECT NO.	
DR. BY: MKT	APP. BY: PLF	123600SG2016	
STDS.	SHEET 4 OF 9		DR 4
DATE SEPTEMBER 2019	FILE NO. -		
SCALE 1"=200'			

PATH: C:\USERS\MITCH THELEN\ONEDRIVE - SPICER GROUP, INC\DOCUMENTS\COUNTY_GIS\MONTCALM_COUNTY\MONTCALM\DDRAMS.APRX, PRINTED ON: 9/18/2019, BY: MITCH THELEN

NO. 112 DRAIN
MONTCALM COUNTY, MICHIGAN
MONTCALM COUNTY DRAIN COMMISSIONER - SANDY RAINES

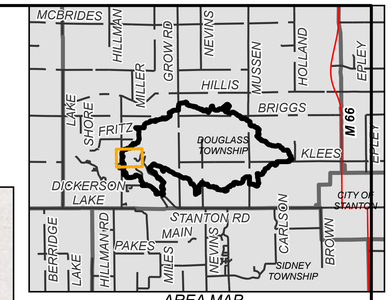

AREA MAP
NOT TO SCALE

N

0 45 90 180 FEET

LEGEND

- DRAINAGE DISTRICT BOUNDARY
- APPROXIMATE OPEN DRAIN LOCATION
- APPROXIMATE TILE DRAIN LOCATION
- OTHER DRAINS
- OTHER WATERCOURSES
- STATE ROADS
- COUNTY ROADS
- LOCAL ROADS
- RAILROAD
- MUNICIPALITY BOUNDARY
- COUNTY BOUNDARY

DRAINAGE DISTRICT BREAKDOWN

PROPERTY OWNERS ASSESSABLE ACREAGE	
DOUGLASS TOWNSHIP	2,753.21 AC.
TOTAL ACREAGE IN DISTRICT	2,753.21 AC.
LENGTH OF DRAIN	
NO. 112 DRAIN	18,135 FT.

BY	MARK	REVISIONS	DATE
PLF		DAY OF REVIEW OF APPORTIONMENTS	04/24/2018

THE WORK REPRESENTED BY THIS DRAWING WAS DESIGNED BY THE ENGINEER FOR THIS SPECIFIC APPLICATION AND SPECIFIC LOCATION DESCRIBED HEREON IN ACCORDANCE WITH THE CONDITIONS PREVALENT AT THE TIME THE DESIGN WAS DONE. THE ENGINEER DOES NOT GUARANTEE AND WILL NOT BE LIABLE FOR ANY OTHER LOCATION, CONDITION, DESIGN OR PURPOSE.

NO. 112 DRAIN
MONTCALM COUNTY, MICHIGAN

DRAINAGE DISTRICT MAP

75 YEARS Spicer group
ST. JOHN'S OFFICE
1400 Zeeb Drive
St. Johns, MI 48879
Tel. 989-224-2355
www.SpicerGroup.com

DE. BY: MKT CH. BY: MKT
DR. BY: MKT APP. BY: PLF
PROJECT NO. 123600SG2016
STDS.
DATE SEPTEMBER 2019
SCALE 1"=100'
SHEET 5 OF 9
FILE NO. -
DR 5

PATH: C:\USERS\MITCH THELEN\ONEDRIVE - SPICER GROUP, INC\DOCUMENTS\COUNTY_DISMONTCALM_COUNTY\MONTCALMDORMAPS.APRX, PRINTED ON: 9/19/2019, BY: MITCH THELEN

NO. 112 DRAIN
MONTCALM COUNTY, MICHIGAN

MONTCALM COUNTY DRAIN COMMISSIONER - SANDY RAINES

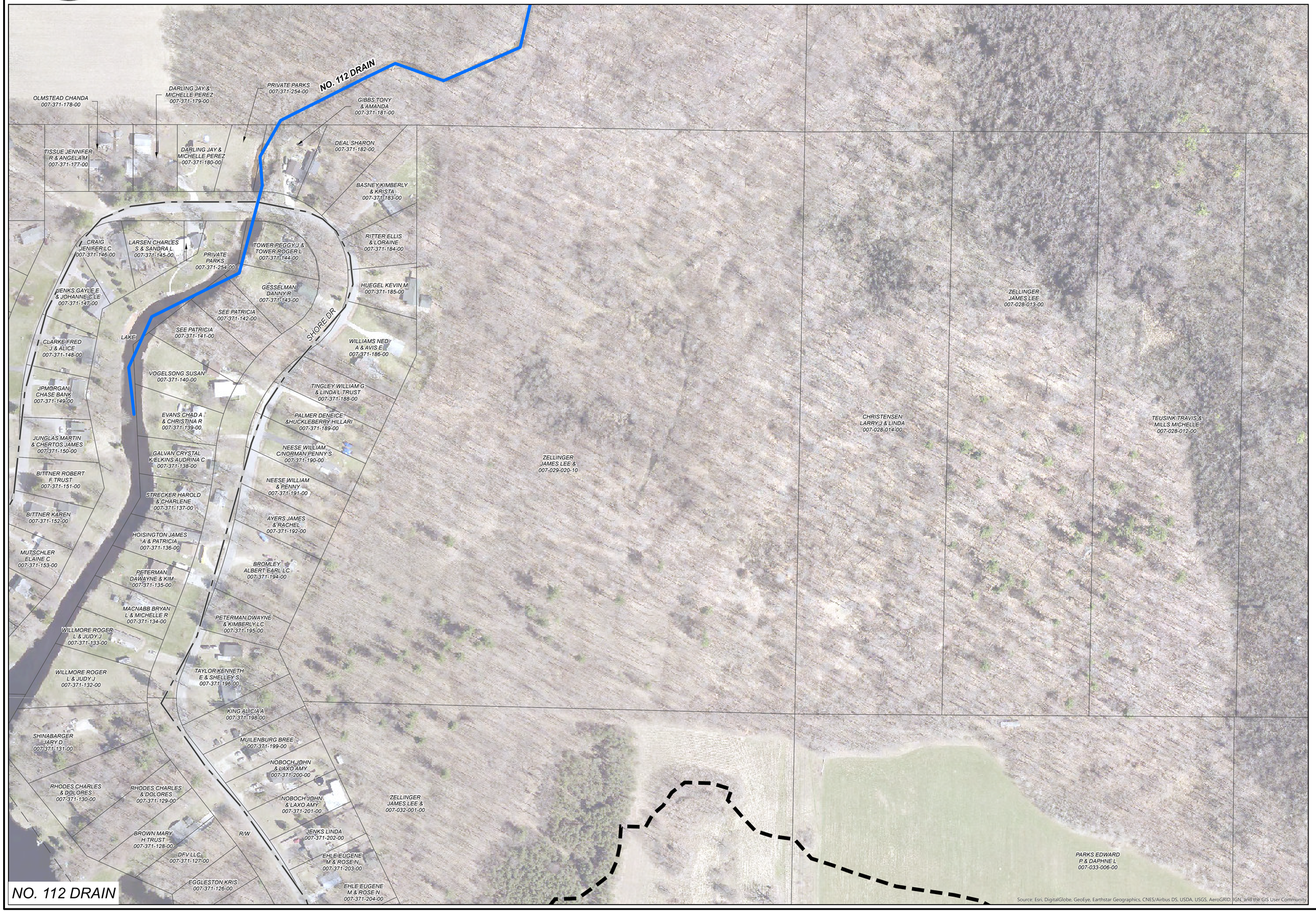

Source: Esri, DigitalGlobe, GeoEye, Earthstar Geographics, CNES/Airbus DS, USDA, USGS, AeroGRID, IGN, and the GIS User Community

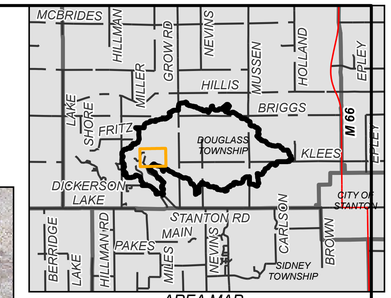

AREA MAP

NOT TO SCALE

N

0 45 90 180 FEET

LEGEND

- DRAINAGE DISTRICT BOUNDARY
- APPROXIMATE OPEN DRAIN LOCATION
- APPROXIMATE TILE DRAIN LOCATION
- OTHER DRAINS
- OTHER WATERCOURSES
- STATE ROADS
- COUNTY ROADS
- LOCAL ROADS
- RAILROAD
- MUNICIPALITY BOUNDARY
- COUNTY BOUNDARY

DRAINAGE DISTRICT BREAKDOWN

PROPERTY OWNERS ASSESSABLE ACREAGE	
DOUGLASS TOWNSHIP	2,753.21 AC.
TOTAL ACREAGE IN DISTRICT	2,753.21 AC.
LENGTH OF DRAIN NO. 112 DRAIN	18,135 FT.

BY	MARK	REVISIONS	DATE
PLF		DAY OF REVIEW OF APPORTIONMENTS	04/24/2018

THE WORK REPRESENTED BY THIS DRAWING WAS DESIGNED BY THE ENGINEER FOR THIS SPECIFIC APPLICATION AND SPECIFIC LOCATION DESCRIBED HEREON IN ACCORDANCE WITH THE CONDITIONS PREVALENT AT THE TIME THE DESIGN WAS DONE. THE ENGINEER DOES NOT GUARANTEE AND WILL NOT BE LIABLE FOR ANY OTHER LOCATION, CONDITION, DESIGN OR PURPOSE.

NO. 112 DRAIN
MONTCALM COUNTY, MICHIGAN

DRAINAGE DISTRICT MAP

75 YEARS Spicer group

ST. JOHN'S OFFICE
1400 Zeeb Drive
St. Johns, MI 48879
Tel. 989-224-2355
www.SpicerGroup.com

DE. BY: MKT CH. BY: MKT
DR. BY: MKT APP. BY: PLF
PROJECT NO. 123600SG2016

STDS.

DATE SEPTEMBER 2019 SHEET 6 OF 9
SCALE 1"=100' FILE NO. -

DR 6

PATH: C:\USERS\MITCH.THELEN\ONEDRIVE - SPICER GROUP, INC\DOCUMENTS\COUNTY_DISMONTCALM_COUNTY\MONTCALM\DRAINS.APRX; PRINTED ON: 9/19/2019, BY: MITCH THELEN

NO. 112 DRAIN
MONTCALM COUNTY, MICHIGAN
MONTCALM COUNTY DRAIN COMMISSIONER - SANDY RAINES

NO. 112 DRAIN

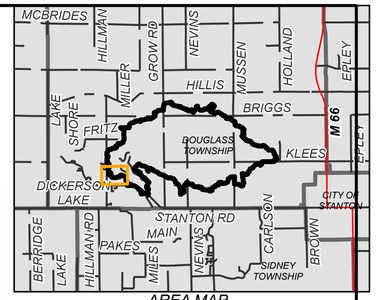

AREA MAP
NOT TO SCALE

N

0 45 90 180 FEET

LEGEND

- DRAINAGE DISTRICT BOUNDARY
- APPROXIMATE OPEN DRAIN LOCATION
- APPROXIMATE TILE DRAIN LOCATION
- OTHER DRAINS
- OTHER WATERCOURSES
- STATE ROADS
- COUNTY ROADS
- LOCAL ROADS
- RAILROAD
- MUNICIPALITY BOUNDARY
- COUNTY BOUNDARY

DRAINAGE DISTRICT BREAKDOWN

PROPERTY OWNERS ASSESSABLE ACREAGE

DOUGLASS TOWNSHIP	2,753.21 AC.
TOTAL ACREAGE IN DISTRICT	2,753.21 AC.
LENGTH OF DRAIN NO. 112 DRAIN	18,135 FT.

PLF		DAY OF REVIEW OF APPORTIONMENTS	04/24/2018
BY	MARK	REVISIONS	DATE

THE WORK REPRESENTED BY THIS DRAWING WAS DESIGNED BY THE ENGINEER FOR THIS SPECIFIC APPLICATION AND SPECIFIC LOCATION DESCRIBED HEREON IN ACCORDANCE WITH THE CONDITIONS PREVALENT AT THE TIME THE DESIGN WAS DONE. THE ENGINEER DOES NOT GUARANTEE AND WILL NOT BE LIABLE FOR ANY OTHER LOCATION, CONDITION, DESIGN OR PURPOSE.

NO. 112 DRAIN
MONTCALM COUNTY, MICHIGAN

DRAINAGE DISTRICT MAP

75 YEARS Spicer group
ST. JOHN'S OFFICE
1400 Zeeb Drive
St. Johns, MI 48879
Tel. 989-224-2355
www.SpicerGroup.com

DE. BY: MKT DR. BY: MKT	CH. BY: MKT APP. BY: PLF	PROJECT NO. 123600SG2016
STDS.	SHEET 7 OF 9	DR 7
DATE SEPTEMBER 2019 SCALE 1"=100'	FILE NO. -	

PATH: C:\USERS\MITCH.THELEN\ONEDRIVE - SPICER GROUP, INC\DOCUMENTS\COUNTY_DISMONTCALM_COUNTY\MONTCALMDRDRAINS.APRX PRINTED ON: 9/19/2019 BY: MITCH.THELEN

NO. 112 DRAIN
MONTCALM COUNTY, MICHIGAN
MONTCALM COUNTY DRAIN COMMISSIONER - SANDY RAINES

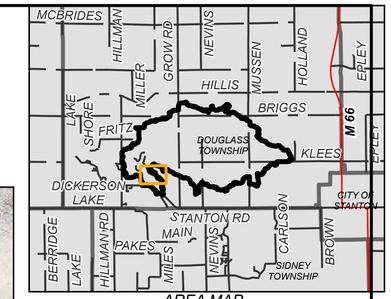

AREA MAP
NOT TO SCALE

N

0 45 90 180 FEET

LEGEND

- DRAINAGE DISTRICT BOUNDARY
- APPROXIMATE OPEN DRAIN LOCATION
- APPROXIMATE TILE DRAIN LOCATION
- OTHER DRAINS
- OTHER WATERCOURSES
- STATE ROADS
- COUNTY ROADS
- LOCAL ROADS
- RAILROAD
- MUNICIPALITY BOUNDARY
- COUNTY BOUNDARY

DRAINAGE DISTRICT BREAKDOWN

PROPERTY OWNERS ASSESSABLE ACREAGE

DOUGLASS TOWNSHIP	2,753.21 AC.
TOTAL ACREAGE IN DISTRICT	2,753.21 AC.
LENGTH OF DRAIN NO. 112 DRAIN	18,135 FT.

BY	MARK	REVISIONS	DATE
PLF		DAY OF REVIEW OF APPORTIONMENTS	04/24/2018

THE WORK REPRESENTED BY THIS DRAWING WAS DESIGNED BY THE ENGINEER FOR THIS SPECIFIC APPLICATION AND SPECIFIC LOCATION DESCRIBED HEREON IN ACCORDANCE WITH THE CONDITIONS PREVALENT AT THE TIME THE DESIGN WAS DONE. THE ENGINEER DOES NOT GUARANTEE AND WILL NOT BE LIABLE FOR ANY OTHER LOCATION, CONDITION, DESIGN OR PURPOSE.

NO. 112 DRAIN
MONTCALM COUNTY, MICHIGAN

DRAINAGE DISTRICT MAP

75 YEARS Spicer group
ST. JOHN'S OFFICE
1400 Zeeb Drive
St. Johns, MI 48879
Tel. 989-224-2355
www.SpicerGroup.com

DE. BY: MKT	CH. BY: MKT	PROJECT NO. 123600SG2016	
DR. BY: MKT	APP. BY: PLF		
STDS.	SHEET 8 OF 9		DR 8
DATE SEPTEMBER 2019	FILE NO. -		
SCALE 1"=100'			

Source: Esri, DigitalGlobe, GeoEye, Earthstar Geographics, CNES/Airbus DS, USDA, USGS, AeroGRID, IGN, and the GIS User Community

PATH: C:\USERS\MITCH.THELEN\ONEDRIVE - SPICER GROUP \KCDOCUMENTS\COUNTY_DISMONTCALM_COUNTY\MONTCALMDORMAPS.APRX, PRINTED ON: 9/19/2019, BY: MITCH THELEN

NO. 112 DRAIN
MONTCALM COUNTY, MICHIGAN

MONTCALM COUNTY DRAIN COMMISSIONER - SANDY RAINES

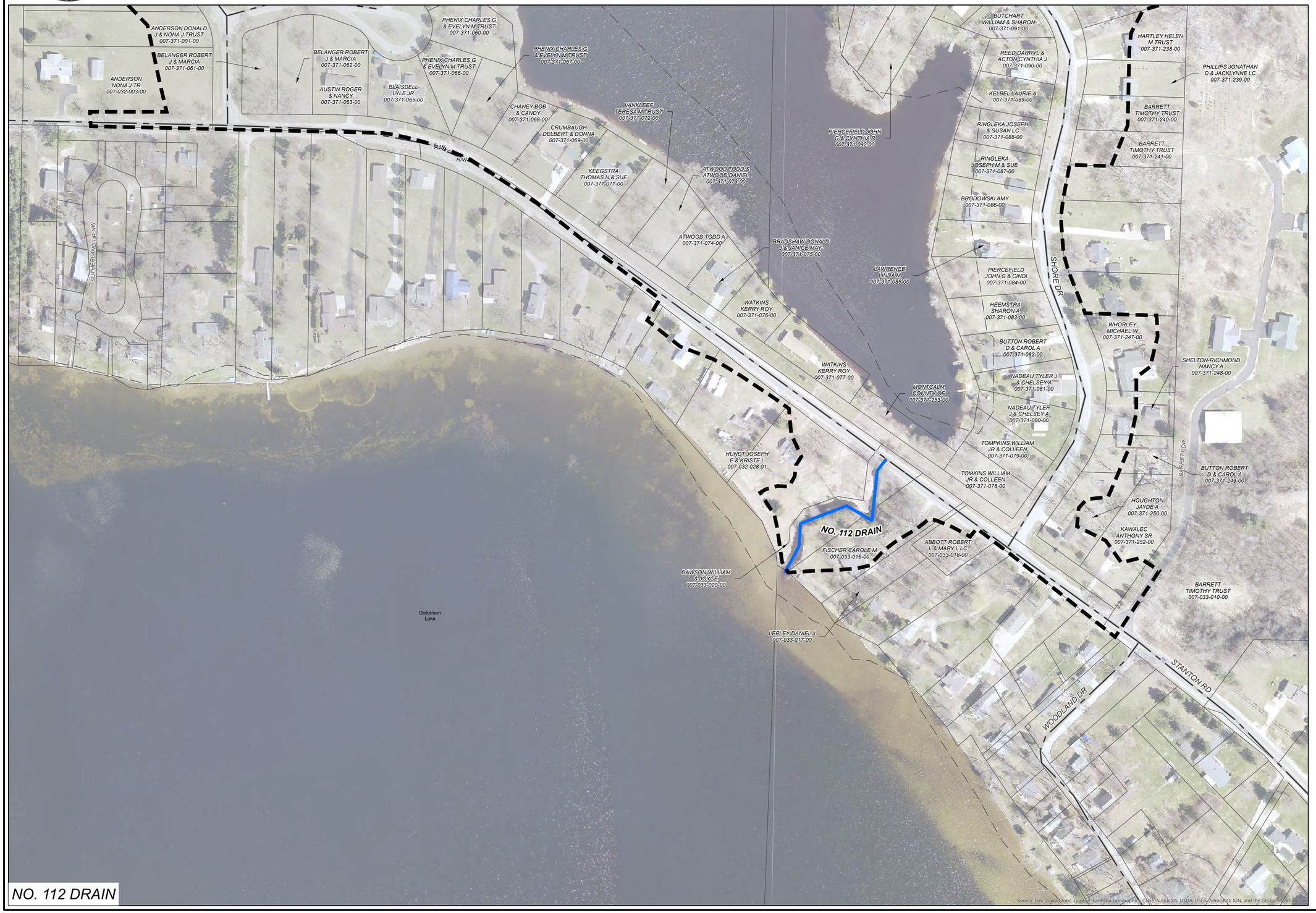

NO. 112 DRAIN

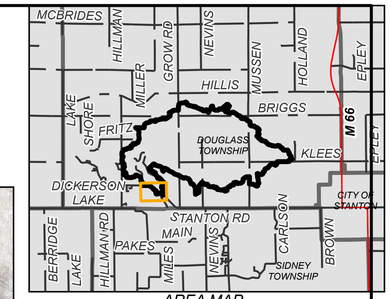

AREA MAP

NOT TO SCALE

N

0 45 90 180 FEET

LEGEND

- DRAINAGE DISTRICT BOUNDARY
- APPROXIMATE OPEN DRAIN LOCATION
- APPROXIMATE TILE DRAIN LOCATION
- OTHER DRAINS
- OTHER WATERCOURSES
- STATE ROADS
- COUNTY ROADS
- LOCAL ROADS
- RAILROAD
- MUNICIPALITY BOUNDARY
- COUNTY BOUNDARY

DRAINAGE DISTRICT BREAKDOWN

PROPERTY OWNERS ASSESSABLE ACREAGE

DOUGLASS TOWNSHIP	2,753.21 AC.
TOTAL ACREAGE IN DISTRICT	2,753.21 AC.
LENGTH OF DRAIN NO. 112 DRAIN	18,135 FT.

BY	MARK	REVISIONS	DATE
PLF		DAY OF REVIEW OF APPORTIONMENTS	04/24/2018

THE WORK REPRESENTED BY THIS DRAWING WAS DESIGNED BY THE ENGINEER FOR THIS SPECIFIC APPLICATION AND SPECIFIC LOCATION DESCRIBED HEREON IN ACCORDANCE WITH THE CONDITIONS PREVALENT AT THE TIME THE DESIGN WAS DONE. THE ENGINEER DOES NOT GUARANTEE AND WILL NOT BE LIABLE FOR ANY OTHER LOCATION, CONDITION, DESIGN OR PURPOSE.

NO. 112 DRAIN
MONTCALM COUNTY, MICHIGAN

DRAINAGE DISTRICT MAP

75 YEARS Spicer group

ST. JOHN'S OFFICE
1400 Zeeb Drive
St. Johns, MI 48879
Tel. 989-224-2355
www.SpicerGroup.com

DE. BY: MKT DR. BY: MKT CH. BY: MKT APP. BY: PLF PROJECT NO. 123600SG2016

STDS.

DATE SEPTEMBER 2019 SCALE 1"=100' SHEET 9 OF 9 FILE NO. - DR 9

PATH: C:\USERS\MITCH THELEN\ONEDRIVE - SPICER GROUP, INC\DOCUMENTS\COUNTY_GIS\MONTCALM_COUNTY\MONTCALM\DDR\MAPS.APRX, PRINTED ON: 9/18/2018, BY: MITCH THELEN